

**+NOTICE!!**

**These documents have been scanned!**

**Do not place un-scanned documents beneath this notice!**

**Do not remove this notice from this file!**

GPO Jacket No. 560-102  
Print Order 61540  
Rise Business Services, LLC  
Job=AZ15 8/2/2019



Box Number= AZ15210



Claim Begin-End: AMC207723-AMC207735

**1 Initial Receipt**



AZ15210-9

AMC196365-AMC210385



UNITED STATES  
DEPARTMENT OF THE INTERIOR  
BUREAU OF LAND MANAGEMENT

No. 481134

RECEIPT AND ACCOUNTING ADVICE

Subject: MINING CLAIMS (13) MC/AZ OCT 21 83 0 17 1 6500

Applicant: ORBEX RESOURCES INC  
C/O LEO N SMITH, ATTY  
177 NORTH CHURCH AVE, STE 902  
TUCSON, AZ 85701

Remitter: RICHARD W. ODDY  
1900 FACTOR AVE, STE 6  
YUMA, AZ 85364

Assignor:

*an*  
*Computer*  
*10-24-83*  
*CS*

LEASE MANAGEMENT DATA (Check appropriate box)

☐ NEW

☐ UPDATE

☐ PAYMENT

SERIAL NUMBER	*	ASG	TYPE	ST	CTY	FUND SYMBOL	ACRES/UNIT	RATE	
AMC 207723 POP 50			207724 POP 51			AMC 207725 THRU 207735 POP 53 - 63		LODE CL	
AMOUNT	ANV. DATE	EXP. DATE	BILL CYC.	S/C	DISTRICT	NEXT BILL	MISC. DATA	U of M	ACTUAL UNITS
ASSIGNMENT DATA	NEW SERIAL NUMBER	*	ASG	ACRES/UNITS	RATE	AMOUNT	EFF. DATE		
ASSIGNED AREA									
RETAINED AREA									

APPLY REMITTANCE

Remarks:

ACTION	FUND SYMBOL	CTY	AMOUNT
FILING FEE			
RENTAL			
REFUND			
UNEARNED			
OTHER			
TOTAL			
AMOUNT DUE			

☐ Transfer to

Amount Transferred:

☐ Transfer from

Date Transferred:

☐ Commit to Unit Plan

Operating Rights?

☐ Discovery

Operator:

☐ Partial Assignment

Of Interest?

Bond Filed?

By:

Date:



UNITED STATES  
DEPARTMENT OF THE INTERIOR  
BUREAU OF LAND MANAGEMENT

No. 481134

RECEIPT AND ACCOUNTING ADVICE

Subject:

MINING CLAIMS (13)

MC/AZ OCT 21 83 0 17 1 6500

Applicant:

ORBEX RESOURCES INC  
C/O LEO N SMITH, ATTY  
177 NORTH CHURCH AVE, STE 902  
TUCSON, AZ 85701

Remitter:

RICHARD W. ODDY  
1900 FACTOR AVE, STE 6  
YUMA, AZ 85364

Assignor:

LEASE MANAGEMENT DATA (Check appropriate box)

☐ NEW

☐ UPDATE

☐ PAYMENT

SERIAL NUMBER	*	ASG	TYPE	ST	CTY	FUND SYMBOL	ACRES/UNIT	RATE	
AMC 207723 POP 50			207724 POP 51			AMC 207725 THRU 207735 POP 53 - 63		LODE CL	
AMOUNT	ANV. DATE	EXP. DATE	BILL CYC.	S/C	DISTRICT	NEXT BILL	MISC. DATA	U of M	ACTUAL UNITS
ASSIGNMENT DATA	NEW SERIAL NUMBER	*	ASG	ACRES/UNITS	RATE	AMOUNT	EFF. DATE		
ASSIGNED AREA									
RETAINED AREA									

APPLY REMITTANCE			
ACTION	FUND SYMBOL	CTY	AMOUNT
FILING FEE			
RENTAL			
REFUND			
UNEARNED			
OTHER			
TOTAL			
AMOUNT DUE			

Remarks:

☐ Transfer to

Amount Transferred:

☐ Transfer from

Date Transferred:

☐ Commit to Unit Plan

Operating Rights?

☐ Discovery

Operator:

☐ Partial Assignment

Of Interest?

Bond Filed?

By:

Date:



A MC 207735

922-LC

(Wilderness)

#22

To be filled out by the office of origin.  
A remplir par le bureau d'origine.


Registered Envoi recommandé	<input checked="" type="checkbox"/> Letter Lettre	<input type="checkbox"/> Print Imprimé	<input type="checkbox"/>
<input type="checkbox"/> Insured parcel Colis avec valeur déclarée		Insured value Valeur déclarée \$	
Office of mailing Bureau de dépôt		Date of posting Date de dépôt	No. R 036 971 334
Addressee (Name or firm) Orbex Resources		Nom ou raison sociale du destinataire	
Street and No. 410-675 W. Hastings		Rue et No.	
Place and country Vancouver, BC		Lieu et Pays	

To be completed at destination.  
A compléter à destination.

This receipt must be signed by the addressee or by a person authorized to do so by virtue of the regulations of the country of destination, or, if those regulations so provide, by the employee of the office of destination, and returned by the first mail directly to the sender.

*Cet avis doit être signé par le destinataire ou par une personne y autorisée en vertu des règlements du pays de destination, ou, si ces règlements le comportent, par l'agent du bureau de destination, et renvoyé par le premier courrier directement à l'expéditeur.*

<input type="checkbox"/> The article mentioned above was duly delivered, L'envoi mentionné ci-dessus a été dûment livré.	Date
Signature of the addressee Signature du destinataire <i>Bob Smith</i>	Signature of the employee of the office of destination. Signature de l'agent du bureau de destination.

Postmark of the office  
of destination  
Timbre du bureau  
de destination

JAN 20 1991



# POSTAL SERVICE OF THE UNITED STATES OF AMERICA

*Administration des Postes des Etats-Unis d'Amérique*

Postmark of the office  
returning the receipt  
*Timbre du bureau  
renvoyant l'avis*

C5

## PAR AVION

RECEIVED  
B.L.M. AZ STATE OFFICE

FEB 4 '91

### POSTAL SERVICE

*Service des postes*

To be returned by the quickest route (air or surface mail), à découvert and post free. A blue AIR MAIL label or imprint is to be affixed to advices returned by air.

*A renvoyer par la voie la plus rapide (aérienne ou de surface), à découvert et en franchise de port. Une étiquette ou une empreinte de couleur bleue «PAR AVION» apposée sur les c...*  
renvoyés par avi

### RETURN RECEIPT

*Avis de réception*

To be filled out by the sender, who will indicate his address for the return of this receipt.  
*A remplir par l'expéditeur, qui indiquera son adresse pour le renvoi du présent avis.*

Name or firm

Nom ou raison sociale

Bureau of Land Management

Arizona State Office

Street and No.

Rue et no.

PO Box 16563

City, State and Zip Code

Localité

Phoenix, Arizona 85011

UNITED STATES OF AMERICA

Etat: l'Amérique



# POSTAL SERVICE OF THE UNITED STATES OF AMERICA

Administration des Postes des Etats-Unis d'Amérique

## PAR AVION

### POSTAL SERVICE

*Service des postes*

To be returned by the quickest route (air or surface mail), à découvert and post free. A blue AIR MAIL label or imprint is to be affixed to advices returned by air.

*A renvoyer par la voie la plus rapide (aérienne ou de surface), à découvert et en franchise de port. Une étiquette ou empreinte de couleur bleue « PAR AVION » est apposée sur les avis renvoyés par avion.*

### RETURN RECEIPT

*Avis de réception*

To be filled out by the sender, who will indicate his address for the return of this receipt.  
*A remplir par l'expéditeur, qui indiquera son adresse pour le renvoi du présent avis.*

Name or firm

Nom ou raison sociale

Bureau of Land Management

Arizona State Office

Street and No.

Rue et no.

3707 N. 7th St.

City, State and Zip Code

Localité

Phoenix, Arizona 85014

UNITED STATES OF AMERICA

Etats-Unis d'Amérique

Postmark of the office  
returning the receipt  
*Timbre du bureau  
renvoyant l'avis*

C5

POST OFFICE  
BUREAU DE POSTES  
DEPOT 74 SUCCURSALE

FEB 18 1991

REGISTRATION SECTION

SECTION DE REGISTRATION  
RECEIVED, B.C. V6B 2X0

PHOENIX, ARIZONA  
9:00 A.M.

FEB 21 '91

RECEIVED  
B.L.M. AZ STATE OFFICE



923 Sally

A MC 207735

gi

Registered article

Envoi recommandé

Letter  
LettrePrint  
ImpriméOther  
Autre☐ Insured parcel

Colis avec valeur déclarée

Insured value

Valeur déclarée

\$

Office of mailing

Bureau de dépôt

Date of posting

Date de dépôt

No.

Phx., AZ

R 036 971 336

Addressee (Name or firm)

Nom ou raison sociale du destinataire

Orbex Resources

Street and No.

Rue et No.

1409-409 Granville St.

Place and country

Lieu et Pays

Vancouver, B.C. Canada

V6C 1T8

This receipt must be signed by the addressee or by a person authorized to do so by virtue of the regulations of the country of destination, or, if those regulations so provide, by the employee of the office of destination, and returned by the first mail directly to the sender.

Cet avis doit être signé par le destinataire ou par une personne y autorisée en vertu des règlements du pays de destination, ou, si ces règlements le comportent, par l'agent du bureau de destination, et renvoyé par le premier courrier directement à l'expéditeur.



The article mentioned above was duly delivered.  
L'envoi mentionné ci-dessus a été dûment livré.

Date

Feb 18/91

Signature of the addressee  
Signature du destinataire

Signature of the employee of the office  
of destination. Signature de l'agent du  
bureau de destination.

Allison McCall

POST OFFICE  
BUREAU DE POSTES  
DEPOT 7460

Postmark of the office  
of destination

Timbre du bureau  
de destination

SECT. AGENT  
VANCOUVER, B.C.

SECTION  
RECOMMANDATION  
V6B 2X2

To be filled out by the office  
A remplir par le bureau d'origine

completed at destination.  
compléter à destination.



P.O. BOX 16563  
3707 N. 7TH STREET  
PHOENIX, ARIZONA 85011

OFFICIAL BUSINESS  
PENALTY FOR PRIVATE USE, \$300

POSTAGE AND FEES PAID  
U.S. DEPARTMENT OF THE INTERIOR  
INT 415

*closed 28/12/90*  
*closed 31/12/90*

*ly*

*carded 31/12/90*

*Remailed (Registered) Mail*  
*to: 1409-409 Granville ST*  
*Vancouver, B.C. Canada*  
*V6C 1T8*

*2-6-91*  
*ly*

Orbex Resources  
410-675 W. Hastings  
Vancouver, BC

**R**EGISTERED MAIL  
R 036 971 334

RETURN TO SENDER RENOI À L'EXPÉDITEUR	
<input type="checkbox"/> Unclaimed Non réclamé	
<input type="checkbox"/> No such address Adresse inexistante	
<input type="checkbox"/> Address incomplete Adresse incomplète	
<input checked="" type="checkbox"/> Moved, Address unknown Parti sans laisser d'adresse	
<input type="checkbox"/> No such Post Office Bureau inexistant	
<input type="checkbox"/> Refused by addressee Refusé par le destinataire	
<input type="checkbox"/> Deceased Décédé	<input type="checkbox"/> Unknown Inconnu

CARD SENT CARTE EXPÉDIÉE	<i>Jan 2 1991</i>
FINAL NOTICE DERNIER AVIS	<i>Jan 12 1991</i>
RETURN ON RETOURNEZ LE	<i>Jan 24 1991</i>

*207735*  
*ly*



**NOTICE!!**

**These documents have been scanned!**

**Do not place un-scanned documents beneath this notice!**

**Do not remove this notice from this file!**

GPO Jacket No. 560-102  
Print Order 61540  
Rise Business Services, LLC  
Job=AZ15 8/2/2019



Box Number= AZ15210



Claim Begin-End: AMC207723-AMC207735

**2 Correspondence**



AZ15210-9

AMC196365-AMC210385





# United States Department of the Interior

## BUREAU OF LAND MANAGEMENT

Arizona State Office  
222 North Central Avenue  
Phoenix, AZ 85004-2203

In reply refer to:

3800 (957) (MH)

March 6, 2003

AMC129254, AMC129408, AMC206525, AMC207723

COPY

CERTIFIED MAIL - RETURN RECEIPT REQUESTED: 7002 1000 0004 9039 5611

### DECISION

Other Mining Co (US) Inc : This decision affects those claims shown  
127 Cheney St : in the block below:  
Reno, NV 89501 :

AMC129254, 129258 - 129260, 129267, 129268, 129271, 129272, 129274 - 129276, 129279, 129284,  
129287 - 129289, 129408, 129409, 206525, 207730 - 207733, 207735  
GW #1, NJZ #1-#3, MIL #7, MIL #8, RUF #3 & #4, RUF #6-8, RUF #11, RUF #16, RUF #19-21,  
POP #5A, POP #37 A, POP 52, POP 58 - 61, POP 63

### MINING CLAIM DECLARED FORFEITED

The mining claims listed above have been declared forfeited for failure to file the required maintenance fee payment or small miner's maintenance fee waiver (waiver).

Claimants are required to pay an annual non-refundable maintenance fee of \$100, or submit a waiver, on or before September 1 of each year. These requirements were established by 30 U.S.C. 28-f-k, as amended, and 43 Code of Federal Regulations (CFR) 3833.1-5, 1-6, and 1-7.

Our records do not show receipt of a maintenance fee payment, or waiver received on or before September 1, 2002, for the year 2003, for the claim listed above. Therefore, the claim is forfeited.

You are required to reclaim all areas disturbed by your activities on lands encompassed by your mining claim(s) and/or site(s). After you complete the reclamation, you must notify the authorized officer of the appropriate surface managing agency so that the authorized officer may conduct a final site inspection and determine whether you may be released from liability. If you fail to reclaim the land to the satisfaction of the authorized officer, the surface management agency may cite you for noncompliance under its surface management regulations.



# SENDER: COMPLETE THIS SECTION

- Complete items 1, 2, and 3. Also complete item 4 if Restricted Delivery is desired.
- Print your name and address on the reverse so that we can return the card to you.
- Attach this card to the back of the mailpiece, or on the front if space permits.

1. Article Addressed to:

Other Mining Co (US) Inc  
127 Cheney St  
Reno, NV 89501  
AMC129254, AMC129408, AMC206525, **AMC207723**

6576 Sills Rd

2. Article Number

(Transfer from service label)

# COMPLETE THIS SECTION ON DELIVERY

A. Signature

*Barbara Prochnau*

☐ Agent

☐ Addressee

B. Received by (Printed Name)

*Barbara Prochnau*

C. Date of Delivery

D. Is delivery address different from item 1? ☐ Yes

If YES, enter delivery address below: ☐ No

3. Service Type

☒ Certified Mail

☐ Express Mail

☐ Registered

☒ Return Receipt for Merchandise

☐ Insured Mail

☐ C.O.D.

4. Restricted Delivery? (Extra Fee)

☐ Yes

7002 1000 0004 9039 5611

PS Form 3811, August 2001

Domestic Return Receipt

102595-01-M-2509

UNITED STATES POSTAL SERVICE



First-Class Mail  
Postage & Fees Paid  
USPS  
Permit No. G-10


- Sender: Please print your name, address, and ZIP+4 in this box •

BUREAU OF LAND MANAGEMENT  
ARIZONA STATE OFFICE  
222 NORTH CENTRAL AVENUE  
PHOENIX, AZ 85004-2203

2004 MAR 22 A 9:21

RECEIVED  
BUREAU OF  
LAND MANAGEMENT

957





For land administered by the Bureau of Land Management (BLM), if you fail to reclaim the land to the satisfaction of the authorized officer as required in 43 CFR Subpart 3809, BLM will issue an order of noncompliance under 43 CFR 3809.601(a). If you fail to comply with the noncompliance order, BLM may take further action under 43 CFR 3809.604. Failure to conduct reclamation is a prohibited act that may subject you to criminal penalties. See 43 CFR 3809.605(h) and 43 CFR 3809.700.

This decision may be appealed to the Interior Board of Land Appeals, Office of the Secretary, in accordance with the regulations contained in 43 CFR, Part 4 and the enclosed Form 1842-1. If an appeal is taken, your notice of appeal must be filed in this office (at the above address) within 30 days from receipt of this decision. The appellant has the burden of showing that the decision appealed from is in error.


If you wish to file a petition pursuant to regulation 43 CFR 4.21 (58 FR 4939, January 19, 1993) or 43 CFR 2804.1 for a stay of the effectiveness of this decision during the time that your appeal is being reviewed by the Board, the petition for a stay must accompany your notice of appeal. A petition for a stay is required to show sufficient justification based on the standards listed below. Copies of the notice of appeal and petition for a stay **must** also be submitted to each party named in this decision and to the Interior Board of Land Appeals and to the appropriate Office of the Solicitor (see 43 CFR 4.413) at the same time the original documents are filed with this office. If you request a stay, you have the burden of proof to demonstrate that a stay should be granted.

#### Standards for Obtaining a Stay

Except as otherwise provided by law or other pertinent regulation, a petition for a stay of a decision pending appeal shall show sufficient justification based on the following standards:

- (1) The relative harm to the parties if the stay is granted or denied,
- (2) The likelihood of the appellant's success on the merits,
- (3) The likelihood of immediate and irreparable harm if the stay is not granted, and
- (4) Whether the public interest favors granting the stay.

Please include your AMC serial number(s) on all correspondence. If additional information is required, please call Mary Hyde at 602-417-9356.



Ivy J. Garcia  
Group Administrator,  
Lands and Minerals Adjudication

Enclosure



# United States Department of the Interior

BUREAU OF LAND MANAGEMENT  
ARIZONA STATE OFFICE  
3707 N. 7TH STREET  
P.O. BOX 16563  
PHOENIX, ARIZONA 85011

(602) 241-5550



IN REPLY REFER TO:

A MC 40769  
A MC 43990  
A MC 44189  
A MC 99903  
A MC 129408  
A MC 131757  
A MC 206525  
A MC 207723  
A MC 214080  
90-POL-8 (922-SR)

October 11, 1989

Orbex Industries Inc.  
1409-409 Granville Street  
Vancouver, B.C. Canada V6C 1T8

## NOTICE

The Bureau of Land Management, Arizona State Office, timely received the following document(s) covering 135 Mining Claims, Mill or Tunnel Sites:

  X   : Proof of Labor  
       : Notice of Intention to Hold  
       : Amendment(s)  
       : Transfer of Interest.

Effective January 3, 1989, new regulations were implemented (copy enclosed) which require a \$5.00 service charge for each claim or site to accompany any of the above-listed filings. Before we can accept and process your filing we must receive your remittance in the amount \$ 675.00.

This amount must be received within 30 days of the date of receipt of this decision. Failure to remit this service charge shall cause the filing to be rejected and returned.

Please return the enclosed sheet with your remittance so that we can trace your filing.

You will receive a receipt for your remittance.

*Alan Rabinoff*  
Alan Rabinoff  
Chief, Branch of  
Mining Law Administration

Enclosures



PLEASE RETURN THIS SHEET WITH YOUR REMITTANCE TO THE D.O.I., Bureau of Land Management, P.O. Box 16563, Phoenix, Arizona 85011.

---

NAME: Orbex Industries Inc.

SERIAL NUMBER I.D.: A MC 40769-94; 43990-44000; 44002-23; 44025-34; 44189-203;  
A MC 44189-203; 44218; 44220; 44222-31; 99903-6; 129408-9;  
A MC 131757-8; 206525; 207723-35; 214080-83

TYPE OF FILING: 90-POL-8

DATE FILED: October 10, 1989

AMOUNT DUE: \$ 675.00

FOR OFFICE USE ONLY

90-

Disposition  
3460M



**Orbex Industries Inc.**

1409 - 409 Granville Street,  
Vancouver, B.C. Canada V6C 1T8  
Telephone (604) 669-2428

October 5, 1989

Bureau of Land Management  
Arizona State Office  
Mining Claims Section  
Siete Square  
3707 North 7th Street  
Phoenix, Arizona 85104  
USA

Attention: Mining Claims Recordation

Dear Sir:


Re: Maxie, Ruth, Plata, Pop, Chuck and MP Claims  
La Paz County, Arizona

Enclosed are four Affidavits of Labour for the above claims all recorded at the La Paz County Recorder on September 27, 1989. These documents are filed on behalf of the owners of the claims and the New Jersey Zinc Exploration Company (lessee) pursuant to 43CFR subpart 3833.

Please return date stamped records for our files.

Yours truly,

**ORBEX RESOURCES INC.**

  
**Peter E. Fox, Ph.D., P. Eng.**

/am

encl.

**RECEIVED**  
**B.L.M. AZ STATE OFFICE**

**OCT 10 1989**

**7:45 A.M.**  
**PHOENIX, ARIZONA**



UNITED STATES  
DEPARTMENT OF THE INTERIOR  
BUREAU OF LAND MANAGEMENT  
SHORT NOTE TRANSMITTAL

November 9, 1984

(Date)

TO : Sarah Topham  
FROM : Nancy L. Garneau  
SUBJECT: Mining Claims

In response to your letter dated Oct. 31, 1984 let me point out that the form is optional and filing affidavits is imperative. If you file your affidavits without the forms, they will be processed as in past years.

Do not worry about saving the forms. New ones will be issued next year, hopefully sooner in the year.

*Nancy*





October 31, 1984

U.S. Department of the Interior  
Bureau of Land Management  
Arizona State Office  
Box 16563  
Phoenix, Arizona 8501

Dear Sir/Madam:

Re: POP Claims - Form 3830-2

Please find enclosed a photocopy of the abovementioned form. The address which you show is our field office address, and this office is used only intermittently. Would you please make sure that the following list of claims all show our Vancouver administration address of Orbex Resources Inc., 410-675 West Hastings Street, Vancouver, B.C. Canada V6B 1N2 :

POP 50	83-5428	207723
POP 51	83-5429	207724
POP 52	83-4716	206525
POP 53	83-5430	207725
POP 54	83-5431	207726
POP 55	83-5432	207727
POP 56	83-5433	207728
POP 57	83-5434	207729
POP 58	83-5435	207730
POP 59	83-5436	207731
POP 60	83-5437	207732
POP 61	83-5438	207733
POP 62	83-5439	207734
POP 63	83-5440	207735

As sub-lessee for various Silver District properties, we have been receiving these forms from the various lessees over the last two to three weeks, after the time during which we like to have our work filed. Can I keep these 1984 forms, and use them for the 1985 filing? There is too much of a time delay to wait for the forms from the lessees. I want to get the work recorded and filed with the BLM by the end of October, if at all possible.

Yours very truly

ORBEX RESOURCES INC.

*Sarah L. Topham*

Sarah L. Topham  
Land Department


Orbex Minerals Limited

410-675 West Hastings Street  
Vancouver, B.C., Canada V6B 1N2  
Telephone: (604) 669-2428

RECEIVED  
B.L.M. AZ STATE OFFICE

NOV 6 1984

07.45 A.M.  
PHOENIX, ARIZONA







FORM 3830-2  
(FEBRUARY 1984)

U.S. DEPARTMENT OF THE INTERIOR  
BUREAU OF LAND MANAGEMENT  
ARIZONA STATE OFFICE, BOX 16567, PHOENIX, AZ 8501

SEE INSTRUCTIONS  
AND ILLUSTRATION  
ON THE REVERSE

# MINING CLAIM ANNUAL ASSESSMENT REMINDER



VALID MARKS

INVALID MARKS

- ERASE COMPLETELY ANY CHANGES
- DO NOT MAKE ANY STRAY MARKS
- DO NOT FOLD OR STAPLE

ORBEX RESOURCES  
#6 1900 FACTOR AVE.  
YUMA, AZ 85365

1	2	3	4	5	6	7	8	9
1	2	3	4	5	6	7	8	9
0	1	2	3	4	5	6	7	8
0	1	2	3	4	5	6	7	8
0	1	2	3	4	5	6	7	8
0	1	2	3	4	5	6	7	8

FOR BLM USE ONLY


INTENT TO HOLD  
ASSESSMENT DONE  
ABANDONED

INTENT TO HOLD  
ASSESSMENT DONE  
ABANDONED

SERIAL NUMBER NAME

SERIAL NUMBER NAME



AMC 206525 POP 52  
XXXXXXXXXXXXXXXXXXXXXXXXX






Orbex Minerals Limited

410-675 West Hastings Street  
Vancouver, B.C., Canada V6B 1N2



U.S. DEPARTMENT OF THE INTERIOR  
BUREAU OF LANDS MANAGEMENT  
ARIZONA STATE OFFICE  
PHOENIX, ARIZONA 85001




N3  
4



ARIZONA STATE LAND DEPARTMENT

1624 WEST ADAMS - 4TH FLOOR  
PHOENIX, ARIZONA 85007



U.S. Department of the Interior  
Bureau of Land Management  
Arizona State Office  
P.O. Box 16563  
Phoenix, Az.  
85007

**NOTICE!!**

**These documents have been scanned!**

**Do not place un-scanned documents beneath this notice!**

**Do not remove this notice from this file!**

GPO Jacket No. 560-102  
Print Order 61540  
Rise Business Services, LLC  
Job=AZ15 8/2/2019



Box Number= AZ15210



Claim Begin-End: AMC207723-AMC207735

**3 Transfers**



AZ15210-9

AMC196365-AMC210385





DECONCINI MCDONALD YETWIN & LACY

A PROFESSIONAL CORPORATION  
ATTORNEYS AT LAW

2525 EAST BROADWAY BOULEVARD • SUITE 200 • TUCSON, ARIZONA 85716-5300  
(520) 322-5000 • (520) 322-5585 (FAX)

DMYL.COM

JOHN C. LACY  
jlacy@dmyl.com

2525 EAST BROADWAY BOULEVARD • SUITE 200  
TUCSON, ARIZONA 85716-5300  
(520) 322-5000 • (520) 322-5585 (Fax)  
[WWW.DECONCINIMCDONALD.COM](http://WWW.DECONCINIMCDONALD.COM)

March 17, 2015

United States Department of the Interior  
Bureau of Land Management  
Arizona State Office  
One North Central Ave., Suite 800  
Phoenix, AZ 85004-4427

**RE: Notice of Transfer of Interest; Silver Mining District, La Paz County**

Ladies and Gentlemen:

I have enclosed a Quitclaim Deed transferring 106 unpatented lode mining claims in the Silver District of La Paz County from Columbus Silver (U.S.) Corporation to the following owner whose name and address is:

Gulf + Western Industries Inc.  
P. O. Box 114  
The Sea Ranch, California 95497.

My client wishes to use his American Express credit card to pay the \$1,060.00. I have accordingly provided a separate sheet with the applicable information for your use. Please let me know if this presents any issues or if you need additional information.

Very truly yours,

  
John C. Lacy

lc  
Enclosures  
c w/o encl: John Power

\\FILES\DOCS\GULF02\140933\LTR\PZ4580.DOCX

RECEIVED  
2015 MAR 20 P 2:47  
PHOENIX, ARIZONA

RECEIPT # 3255294

ENTERED INTO COMPUTER  
4/1/15

When recorded, return to:

John C. Lacy  
DeConcini McDonald Yetwin & Lacy, P.C.  
2525 E. Broadway Blvd., #200  
Tucson, AZ 85716

Exempt per A.R.S. § 11-1134.A.6

## QUITCLAIM DEED


**COLUMBUS SILVER (U.S.) CORPORATION**, a Nevada corporation, whose address is 573 East Second Street, Reno, Nevada 89502 (the "Grantor"), does hereby quitclaim unto **GULF+WESTERN INDUSTRIES, INC.**, a Nevada corporation, whose address is P.O. Box 114, The Sea Ranch, CA 95497 (the "Grantee") all of its right, title and interest in those certain unpatented mining claims situated in the Silver (Red Cloud) Mining District, La Paz County, Arizona, the names of which and the place of record of the location notices thereof in the official records of said County and the Arizona State Office of the Bureau of Land Management are as set forth in Exhibit A attached hereto and incorporated herein by this reference.

### SUBJECT TO:

1. The paramount title of the United States; and
2. Matters of record in the Official Records of La Paz County, Arizona

DATED this 11<sup>th</sup> day of December, 2014.

**COLUMBUS SILVER (U.S.) CORPORATION**

By:   
Robert F. Giustra, President

PHOENIX, ARIZONA

2015 MAR 20 P 2:48

RECEIVED  
COUNTY CLERK  
LA PAZ COUNTY, ARIZONA



City of Vancouver,  
Province of British Columbia

STATE OF \_\_\_\_\_ )

County of \_\_\_\_\_ )

ss.

The foregoing document was acknowledged before me this 11<sup>th</sup> day of December, 2014,  
by Robert F. Giustra, the President of Columbus Silver (U.S.) Corporation, a Nevada  
corporation, for and on behalf of the corporation

  
Notary Public

I:\FILES\DOCS\GULF02\140933\DOC\PO1805.DOCX

**JAMES ISAAC**  
**BARRISTER & SOLICITOR**  
1090 HAMILTON ST.  
VANCOUVER, B.C. V6B 2R9

RECEIVED  
CUM. OFFICE  
2015 MAR 20 P 2:48  
PHOENIX, ARIZONA

## EXHIBIT A

The following unpatented lode mining claims and unpatented millsites are situated in the Silver (Red Cloud) Mining District, La Paz (formerly Yuma) County, Arizona, within Townships 3 and 4 South, Range 23 West, G&SR Mer., the names of which, the place of record of the location notice thereof (La Paz County was created from a portion of Yuma County effective January 1, 1983, and the recording data indicated below with an asterisk (\*) refers to the records of the La Paz County Recorder's office – all other recording data is to the Yuma County Recorder's Office), and the serial number assigned by the Arizona State Office of the Bureau of Land Management are as follows:

<i>Name of Mining Claim</i>	<i>County Records</i>	<i>BLM Serial</i>
	<i>Book Page</i>	<i>AMC No.</i>
POP #1 (2dAm)	1102 172	✓43990
POP #2 (2dAm)	1222 101	✓43991
POP #3 (2dAm)+	1222 103	✓43992
POP #4 (2dAm)+	1222 109	✓43993
POP #5 (2dAm)+	1222 111	✓43994
POP #6 (2dAm)	1222 115	✓43995
POP #7 (2dAm)	1222 117	✓43996
POP #8 (2dAm)	1222 119	✓43997
POP #9 (2dAm)#	1222 121	✓43998
POP #10 (2dAm)#	1222 123	✓43999
POP #11 (2dAm)#	1222 125	✓44000
POP #13 (2dAm)#	1222 127	✓44002
POP #14 (2dAm)#	1222 129	✓44003
POP #15 (2dAm)#	1222 131	✓44004
POP #16 (2dAm)#	1222 133	✓44005
POP #17 (Am)	1222 135	✓44006
POP #19 (Am)	1102 226	✓44008
POP #21 (2dAm)	1102 232	✓44010
POP #22 (2dAm)	1102 235	✓44011
POP #24 (2dAm)	1222 139	✓44013
POP #25 (2dAm)•	1222 141	✓44014
POP #26 (2dAm)•	1222 143	✓44015
POP #27 (2dAm)	1222 145	✓44016
POP #28 (2dAm)^	1222 147	✓44017
POP #29 (2dAm)^	1222 734	✓44018
POP #30 (Am)	1102 259	✓44019
POP #31 (Am)	1102 262	✓44020
POP #32 (Am)	1102 265	✓44021
POP #37 (2dAm)	1222 153	✓44026
POP #38 (2dAm)	1222 157	✓44027
POP 39	*2005-04710	✓366946
POP #43 (Am)	1102 295	✓44032

PHOENIX, ARIZONA

2015 MAR 20 P 2:48

RECEIVED  
MAR 20 2015



<i>Name of Mining Claim</i>	<i>County Records Book Page</i>	<i>BLM Serial AMC No.</i>
POP #50	*835428	<del>207723</del>
POP #51	*835429	<del>207724</del>
POP #53	*835430	<del>207725</del>
POP #54	*835431	<del>207726</del>
POP #55	*835432	<del>207727</del>
POP #56	*835433	<del>207728</del>
POP #57	*835434	<del>207729</del>
POP #62	*835439	<del>207734</del>
Arch	*2005-04700	<del>366937</del>
CH-1	*2005-04704	<del>366938</del>
CH-2	*2005-04705	<del>366939</del>
CH-3	*2005-04706	<del>366940</del>
CH-4	*2005-04707	<del>366941</del>
CH-5	*2005-04708	<del>366942</del>
CH-6	*2005-04709	<del>366943</del>
PL-1	*2005-04698	<del>366944</del>
PL-2	*2005-04699	<del>366945</del>
RU-1	*2005-04701	<del>366947</del>
RU-2	*2005-04702	<del>366948</del>
RU-3	*2005-04703	<del>366949</del>
A-1	*2006-00883	<del>369924</del>
RIHO	*2006-00884	<del>369925</del>
RUTH #1 Amended	1222 167	<del>44216</del>
RUTH #3 Amended	1222 169	<del>44218</del>
RUTH #5 Amended	1222 171	<del>44220</del>
RUTH #7 Amended	1222 173	<del>44222</del>
PLATA NO.3 Amended	1011 94	<del>44191</del>
PLATA NO.5 Amended	1011 95	<del>44193</del>
PLATA NO.6 Amended	1011 96	<del>44194</del>
PLATA NO.10 Amended	1011 98	<del>44195</del>
PLATA NO.11 Amended	1011 99	<del>44196</del>
PLATA NO.12 Amended	1011 100	<del>44197</del>
PLATA NO.14 Amended	598 710	<del>44199</del>
PLATA NO.15 Amended	1011 101	<del>44200</del>

PHOENIX, ARIZONA

2015 MAR 20 P 2:48

<i>Name of Mining Claim</i>	<i>County Records Book Page</i>	<i>BLM Serial AMC No.</i>
CHUCK NO. 5	609 55	<del>44208</del>
CHUCK NO. 7	609 57	<del>44210</del>
CHUCK NO. 9	609 59	<del>44212</del>
MAX 13	*2007-05726	<del>386562</del>
MAX 14	*2007-05727	<del>386563</del>
MAX 15	*2007-05728	<del>386564</del>
MAX 16	*2007-05729	<del>386565</del>
MAX 17 - 386566	*2007-05730	386566 <del>386556</del> 2
MAX 18	*2007-05731	<del>386567</del>
MAX 19	*2007-05732	<del>386568</del>
MAX 20	*2007-05733	<del>386569</del>
MAX 21	*2007-05734	<del>386570</del>
MAX 22	*2007-05735	<del>386571</del>
MAX 23	*2007-05736	<del>386572</del>
MAX 24	*2007-05737	<del>386573</del>
MAX 25	*2007-05738	<del>386574</del>
MAX 26	*2007-05739	<del>386575</del>

+Included in Mineral Survey No. 4824.

#Included within Mineral Survey No. 4823A.

•Included within Mineral Survey No. 4825.

^Included within Mineral Survey No. 4828.

<i>Name of Millsite</i>	<i>County Records Book Page</i>	<i>BLM Serial AMC No.</i>
RUF #1	1222 207	<del>129269</del>
RUF #2	1222 209	<del>129270</del>
RUF #5	1222 215	<del>129273</del>
RUF #9	1222 223	<del>129277</del>
RUF #10	1222 225	<del>129278</del>
RUF #12	1222 229	<del>129280</del>
RUF #13	1222 231	<del>129281</del>
RUF #14	1222 233	<del>129282</del>
RUF #15	1222 235	<del>129283</del>

PHOENIX, ARIZONA  
2015 MAR 20 P 2:48



<i>Name of Millsite</i>	<i>County Records Book Page</i>	<i>BLM Serial AMC No.</i>
RUF #17	1222 239	<del>129285</del>
RUF #18	1222 241	<del>129286</del>
RUF #22	1222 249	<del>129290</del>
RUF #23	1222 251	<del>129291</del>
RUF #24	1222 253	<del>129292</del>
 MIL #1	 1222 191	 <del>129261</del>
MIL #2	1222 193	<del>129262</del>
MIL #3	1222 195	<del>129263</del>
MIL #4	1222 197	<del>129264</del>
MIL #5	1222 199	<del>129265</del>
MIL #6	1222 201	<del>129266</del>
 G + W #2	 1222 179	 <del>129255</del>
G + W #3	1222 181	<del>129256</del>
G + W #4	1222 183	<del>129257</del>

I:\FILES\DOCS\GULF02\140933\DOC\PO1827.DOC

PHOENIX, ARIZONA  
2015 MAR 20 P 2:48

**United States Department of the Interior**  
**Bureau of Land Management**  
 LANDS/RECREATION & PLANNING  
 ONE N CENTRAL AVE  
 PHOENIX, AZ 85004 -2203  
 Phone: 602-417-9200

Receipt

No: 3255294

<b>Transaction #:</b> 3350630	
<b>Date of Transaction:</b> 03/23/2015	
<b>CUSTOMER:</b>	
DECONCINI MCDONALD YETWIN & LACY P C 2525 E BROADWAY BLVD STE 200 TUCSON, AZ 85716-5350 US	

LINE #	QTY	DESCRIPTION	REMARKS	UNIT PRICE	TOTAL
1	1.00	LOCATABLE MINERALS / MINING CLAIMS- NOT NEW-UNADJUD, ONE AUTH NO. ONLY / MINING CLAIM MONEY RECEIVED CASES: AMC43990/\$1060.00	QCD - 106	- n/a -	1060.00
<b>TOTAL:</b>					<b>\$1,060.00</b>

PAYMENT INFORMATION			
NOTE: Items will appear on credit card statement as "Bureau of Land Mgmt CO".			
1	AMOUNT:	1060.00	POSTMARKED: N/A
	TYPE:	CREDIT CARD	RECEIVED: 03/20/2015
	NAME:	GULF+ WESTERN INDUSTRIES INC POWER, JOHN PO BOX 114 THE SEA RANCH CA 95497 US	
	CARD NO:	XXXXXXXXXXXX3022	AUTH CODE: 115393
	NAME ON CARD:	JOHN POWER	
	EXPIRES:	03/2018	
	SIGNATURE:		

REMARKS

This receipt was generated by the automated BLM Collections and Billing System and is a paper representation of a portion of the official electronic record contained therein.



DECONCINI McDONALD YETWIN & LACY

A PROFESSIONAL CORPORATION  
ATTORNEYS AT LAW

2525 EAST BROADWAY BOULEVARD • SUITE 200 • TUCSON, ARIZONA 85716-5300  
(520) 322-5000 • (520) 322-5585 (Fax)

AMC 369924  
AMC 44189  
AMC 366936  
AMC 43990  
AMC 207723  
AMC 129254  
AMC 366938

EVO DECONCINI (1901-1986)

JOHN R. McDONALD  
RICHARD M. YETWIN  
JOHN C. RICHARDSON  
SPENCER A. SMITH  
DENISE M. BANTON  
WAYNE E. YEHLENG  
SHELTON L. FREEMAN  
BARRY M. COREY  
NATHAN B. HANNAH  
NANCY J. MARCH  
MICHAEL A. CORDIER  
SHEFALI MILCZAREK-DESAI  
MARIAN C. LALONDE

DENNIS DECONCINI  
JOHN C. LACY  
JAMES A. JUTRY  
MICHAEL R. URMAN  
GARY F. URMAN  
DAVID V. SANDERSON  
ALYCE L. PENNINGTON  
LISA ANNE SMITH  
ALICE W. CALLISON  
IRA M. SCHWARTZ  
HEATHER K. GAINES  
LISA SCHRINER LEWIS  
KRISTEN B. KLOTZ

SARA J. VANCE - OF COUNSEL  
BARRON & POLK, P.L.L.C. - OF COUNSEL  
JAY M. POLK  
JOHN H. BARRON, III  
BARRETT L. KIME - OF COUNSEL

September 5, 2007

7310 N. 16TH STREET, SUITE 330  
PHOENIX, ARIZONA 85020  
(602) 282-0500  
FAX (602) 282-0520  
19 WEST BIRCH AVENUE  
FLAGSTAFF, ARIZONA 86001  
(928) 214-0466  
FAX: (928) 214-6212  
1615 "L" STREET NW, SUITE 850  
WASHINGTON, D.C. 20036  
(202) 833-8001  
FAX: (202) 315-3600

[www.deconcinimcdonald.com](http://www.deconcinimcdonald.com)

PLEASE REPLY TO TUCSON

rbarnes@dmyl.com

Arizona State Office  
Bureau of Land Management  
One North Central Avenue, Ste. 800  
Phoenix, AZ 85004

RE: Notice of Transfer of Interest

Ladies and Gentlemen:

Enclosed for filing with your office is a Notice of Transfer of Interest of the unpatented mining claims owned by Columbus Gold (U.S.) Corporation. In addition, enclosed is a copy of the Quitclaim Deed to be recorded with the La Paz County Recorder's Office transferring said mining claims and our firm check in the amount of \$920 to pay your fees.

Thank you for your assistance and please feel free to contact me with any questions or concerns.

Sincerely,

Robin E. Barnes

Robin E. Barnes, CP  
Certified Paralegal

reb

c. w/enc. (via email) Robert Giustra  
Andy Wallace  
Sean McGrath

I:\FILES\DOCS\COLU01\270838\LTR\GV5700.DOC

Bell transfer sent in Nov 1. All claims  
Now transferred. AB 11/30/07  
15 Claims not transferred. Not owned by  
Columbus Gold Corp. Owned by Robert Bell.  
Not A/d Robin Barnes 10/11/07 AB

BLM BUREAU OF LAND MANAGEMENT  
2007 SEP 10 A 8:22  
PHOENIX, ARIZONA

ENTERED INTO COMPUTER  
10/11/07 AB

## NOTICE OF TRANSFER OF INTEREST

Notice is hereby given pursuant to 43 C.F.R. § 3833.3 that, by a Quitclaim Deed dated August 29, 2007, and recorded in the official records of La Paz County, Arizona, Columbus Gold (U.S.) Corporation, a Nevada corporation, has transferred interests its unpatented lode mining claims (the "Claims" herein) to Columbus Silver (U.S.) Corporation, a Nevada corporation.

1. The Claims so transferred are situated in the Silver Mining District, La Paz County, Arizona, the names of which and the serial numbers assigned to each claim by the authorized officer pursuant to 43 C.F.R. 3833.12 are set forth in Exhibit A attached hereto and made a part hereof.

2. The name and mailing address of the entity to which the interest in the claims has been sold, assigned or otherwise transferred is Columbus Silver (U.S.) Corporation, 573 E. 2<sup>nd</sup> Street, Reno, NV 89502.

DATED this 29<sup>th</sup> day of August, 2007.

Columbus Gold (U.S.) Corporation, a  
Nevada corporation

By: 

Robert F. Giustra, Its President

I:\FILES\DOCS\COLU01\270838\DOC\GT9374.DOC

RECEIVED  
B.L.M. AZ STATE OFFICE  
2007 SEP 10 A 7:54  
PHOENIX, ARIZONA



Upon recording, please return to:

Robin Barnes  
DeConcini McDonald Yetwin & Lacy, P.C.  
2525 E. Broadway, Suite 200  
Tucson, Arizona 85716-5303

Exempt pursuant to A.R.S. § 11-1134.A.6

### QUITCLAIM DEED


COLUMBUS GOLD (U.S.) CORPORATION, a Nevada corporation, whose address is 573 E. 2<sup>nd</sup> Street, Reno, NV, 89502, the "Grantor," for and in consideration of Ten Dollars (\$10.00) and other valuable considerations, does hereby quitclaim to COLUMBUS SILVER (U.S.) CORPORATION, a Nevada corporation, whose address is 573 E. 2<sup>nd</sup> Street, Reno, NV 89502, the "Grantee," all of its right, title and interest in and to those certain unpatented mining claims of Grantor situated in the Silver Mining District, La Paz County, Arizona, the names of which and the place of record of the location notices thereof in the official records of said County and the Arizona State Office of the Bureau of Land Management are as set forth in Exhibit A attached hereto and incorporated herein by this reference.

SUBJECT TO:

1. Current taxes, if any;
2. Paramount title of the United States;
3. All existing roads, rights-of-way and easements of record in the office of the Recorder of La Paz County, Arizona, and the Arizona State Office of the Bureau of Land Management; and
4. All leases, permits, approvals and other rights heretofore or hereafter granted by the United States in its administration of its paramount title.

DATED this 29<sup>th</sup> day of August, 2007.

COLUMBUS GOLD (U.S.) CORPORATION

By   
Robert F. Giustra, President


RECORDED

2007 SEP 10 A 7:54

BLM AZ STATE OFFICE

STATE/PROVINCE OF British Columbia)  
County/Municipality of Vancouver) ss.

On this 29<sup>th</sup> day of August, 2007, personally appeared before me, a Notary Public, Robert F. Giustra, the President of COLUMBUS GOLD (U.S.) CORPORATION, a Nevada corporation, who acknowledged that he executed the above instrument on behalf of said corporation.

  
Notary Public, residing in Vancouver, BC

My commission expires:  
MY COMMISSION DOES  
NOT EXPIRE

I:\FILES\DOCS\COLU01\270838\RE\GT9416.DOC

Scott Homenick  
Barrister & Solicitor  
1260-1188 West Georgia Street  
Vancouver, B.C. V6E 4A2  
Tel: 604-684-3323

RECEIVED  
B.L.M. STATE OFFICE  
2007 SEP 10 A 7:54  
PHOENIX, ARIZONA



# EXHIBIT A

Unpatented mining claims situated in the Townships 3 and 4 South, Range 23 West, G&SR Meridian, La Paz County, Arizona.

<u>Name of Claim</u>	<u>County Records</u>		<u>BLM Serial</u>
	<u>Book</u>	<u>Page</u>	<u>AMC No.</u>
POP #1 (2dAm)	1102	172	43990
POP #2 (2dAm)	1222	101	43991
POP #3 (2dAm)	1222	103	43992
POP #4 (2dAm)	1222	109	43993
POP #5 (2dAm)	1222	111	43994
POP #6 (2dAm)	1222	115	43995
POP #7 (2dAm)	1222	117	43996
POP #8 (2dAm)	1222	119	43997
POP #9 (2dAm)	1222	121	43998
POP #10 (2dAm)	1222	123	43999
POP #11 (2dAm)	1222	125	44000
POP #13 (2dAm)	1222	127	44002
POP #14 (2dAm)	1222	129	44003
POP #15 (2dAm)	1222	131	44004
POP #16 (2dAm)	1222	133	44005
POP #17 (Am)	1222	135	44006
POP #19 (Am)	1102	226	44008
POP #21 (2dAm)	1102	232	44010
POP #22 (2dAm)	1102	235	44011
POP #24 (2dAm)	1222	139	44013
POP #25 (2dAm)	1222	141	44014
POP #26 (2dAm)	1222	143	44015
POP #27 (2dAm)	1222	145	44016
POP #28 (2dAm)	1222	147	44017
POP #29 (2dAm)	1222	734	44018
POP #30 (Am)	1102	259	44019
POP #31 (Am)	1102	262	44020
POP #32 (Am)	1102	265	44021
POP #37 (2dAm)	1222	153	44026
POP #38 (2dAm)	1222	157	44027
POP #43 (Am)	1102	295	44032
POP #50	835428		207723
POP #51	835429		207724
POP #53	835430		207725
POP #54	835431		207726
POP #55	835432		207727
POP #56	835433		207728
POP #57	835434		207729

RECEIVED  
B.L.M. AZ STATE OFFICE  
2001 SEP 10 A 7:54  
PHOENIX, ARIZONA

<u>Name of Claim</u>	<u>County Records</u> <u>Book Page</u>	<u>BLM Serial</u> <u>AMC No.</u>
POP #62	835439	207734
RUF #1	1222 207	129269
RUF #2	1222 209	129270
RUF #5	1222 215	129273
RUF #9	1222 223	129277
RUF #10	1222 225	129278
RUF #12	1222 229	129280
RUF #13	1222 231	129281
RUF #14	1222 233	129282
RUF #15	1222 235	129283
RUF #17	1222 239	129285
RUF #18	1222 241	129286
RUF #22	1222 249	129290
RUF #23	1222 251	129291
RUF #24	1222 253	129292
MIL #1	1222 191	129261
MIL #2	1222 193	129262
MIL #3	1222 195	129263
MIL #4	1222 197	129264
MIL #5	1222 199	129265
MIL #6	1222 201	129266
G + W #2	1222 179	129255
G + W #3	1222 181	129256
G + W #4	1222 183	129257
Arch	2005-04700	366937
CH-1	2005-04704	366938
CH-2	2005-04705	366939
CH-3	2005-04706	366940
CH-4	2005-04707	366941
CH-5	2005-04708	366942
CH-6	2005-04709	366943
PL-1	2005-04698	366944
PL-2	2005-04699	366945
POP 39	2005-04710	366946
RU-1	2005-04701	366947
RU-2	2005-04702	366948
RU-3	2005-04703	366949
A-1	2006-00883	369924
RIHO	2006-00884	369925

RECEIVED  
B.L.M. STATE OFFICE  
2007 SEP 10 A 7:54  
PHOENIX, ARIZONA

Unpatented Mining Claims located in Township 3 South, Range 23 West and  
Township 4 South Range 23 West, Yuma (now La Paz) County, Arizona.

<u>Name of Claim</u>	<u>County Records</u>		<u>BLM Serial</u>
	<u>Book</u>	<u>Page</u>	<u>AMC No.</u>
RUTH #1 Amended	1222	167	44216
RUTH #3 Amended	1222	169	44218
RUTH #5 Amended	1222	171	44220
RUTH #7 Amended	1222	173	44222
PLATA NO.3 Amended	1011	94	44191
PLATA NO.5 Amended	1011	95	44193
PLATA NO.6 Amended	1011	96	44194
PLATA NO.10 Amended	1011	98	44195
PLATA NO.11 Amended	1011	99	44196
PLATA NO.12 Amended	1011	100	44197
PLATA NO.14 Amended	598	710	44199
PLATA NO.15 Amended	1011	101	44200
CHUCK NO. 5	609	55	44208
CHUCK NO. 7	609	57	44210
CHUCK NO. 9	609	59	44212

Claims owned  
by Robert Bell  
Not transferred. AB  
Transfer from Robert Bell  
to Columbus Gold  
(us) Corporation  
Filed Nov 1, 07. AB  
Claims transferred.

BLM DIVISION  
PHOENIX, ARIZONA  
2001 SEP 10 A 7:54



United States Department of the Interior

Bureau of Land Management

BUSINESS & SUPPORT SVCS DIV

ONE N CENTRAL AVE SUITE 800

PHOENIX, AZ 85004 -4427

Phone: (602) 417-9200

Receipt

No:

1565983

<b>Transaction #:</b> 1617791	
<b>Date of Transaction:</b> 09/12/2007	
<b>CUSTOMER:</b>	COLUMBUS SILVER CORP. 573 E. 2ND ST. RENO,NV 89502

LINE #	QTY	DESCRIPTION	REMARKS	UNIT PRICE	TOTAL
1	1.00	LOCATABLE MINERALS / MINING CLAIMS-NOT NEW-UNADJUD,ONE AUTH NO. ONLY / MINING CLAIM MONEY RECEIVED (455) <b>CASES:</b> AMC43990/\$920.00	TRF (92)	- n/a -	920.00
<b>TOTAL:</b>					<b>\$920.00</b>

PAYMENT INFORMATION			
1	<b>AMOUNT:</b>	\$920.00	<b>POSTMARKED:</b> 9/6/07 0:00
	<b>TYPE:</b>	CHECK	<b>RECEIVED:</b> 09/10/2007
	<b>CHECK NO:</b>	030286	
	<b>NAME:</b>	DECONCINI MCDONALD YETWIN&LACY 2525 E. BROADWAY STE. 200 TUCSON AZ 85716	

REMARKS

This receipt was generated by the automated BLM Collections and Billing System and is a paper representation of a portion of the official electronic record contained therein.

WHEN RECORDED MAIL TO:  
COLUMBUS GOLD (US) CORP  
C/O CORDEX EXPLORATION CO  
573 E SECOND ST  
RENO NV 89502

QUITCLAIM DEED

THIS INDENTURE made the 20<sup>th</sup> day of April, Two Thousand  
Five,

BETWEEN The Other Mining Company (USA) Inc.  
6576 Sills Road  
Clinton WA 98236  
the party of the first part

and Columbus Gold (U.S.) Corporation, a Nevada  
Corporation, 573 East Second St, Reno, Nevada,  
89502  
the party of the second part

2005-02788

Page 1 of 2

Requested By: CORDEX EXPLORATION CO  
SHELLY D BAKER, RECORDER  
OFFICIAL RECORDS OF LA PAZ COUNTY, AZ  
05-05-2005 01:20 PM Recording Fee \$14.00



Recorder's Stamp

WITNESSETH: that the party of the first part, in consideration of the sum of ----TEN--- dollars lawful money of the United States of America, to them in hand paid by the parties of the second part, the receipt whereof is hereby acknowledged, does hereby release and forever QUITCLAIM unto the party of the second part, and to their heirs and assigns, all of The Other Mining Company (USA) Inc.'s interests in those certain lots, pieces, or parcels of land situate in the County of La Paz, State of Arizona and more particularly described below:

90 Mining Claims located in La Paz County, Arizona as attached in Exhibit A

TOGETHER with the tenements, hereditaments and appurtenances thereunto belonging or appertaining and the reversion and reversions, remainder and remainders, rents, issues and profits thereof.

TO HAVE AND TO HOLD the said premises, together with the appurtenances, unto the parties of the second part and to their heirs and assigns forever.

IN WITNESS WHEREOF, the party of the first part has hereunto set his hand the day and year first above written.

Signed:

A handwritten signature in cursive script, appearing to read "John Prochnau".

John Prochnau, Director of and Agent for  
The Other Mining Company (USA) Inc.

STATE OF Washington )  
COUNTY OF Island ) SS.

This instrument was acknowledged before me  
on, 04-22-05 by John  
Prochnau, whose name is subscribed above and  
who acknowledged to me that he executed the  
above instrument.

A handwritten signature in cursive script, appearing to read "Marie Gudy".  
Notary Public



RECEIVED  
B.L.M. AZ STATE OFFICE  
2005 MAY 25 P 1:50  
PHOENIX, ARIZONA



Exhibit A  
Ninety Claims in La Paz County, Arizona

2005-02788 05-05-2005 Page 2 of 2

CLAIM NAME	BLM SERIAL #	CLAIM NAME	BLM SERIAL #
✓ MAXIE	AMC # 40769	RUF#22-24 3	AMC #129290-129292
✓ MAXIE II(Am)	AMC #40770	MIL#1-6 6	AMC #129261-129266
wrong name ✓ MAXIE IIa	AMC #131757	G+W#2-4 3	AMC #129255-129257
✓ MAXIE III (Am)	AMC #131758	POP#50-51	AMC #207723-207724
wrong name ✓ MAXIE IIIa	AMC # <del>641292-641297</del> 40771	POP#53-57 5	AMC #207725-207729
✓ MAXIE IV (Am)	AMC #40772	POP#62	AMC #207734
✓ MAXIE V	AMC #40773		
✓ MAXIE VI	AMC #40774		
✓ MAXIE VII	AMC #40775		
✓ MAXIE #8-26	AMC #40776-40794 14		
✓ POP #1-17 (Am)	AMC #43990-44006 16	44001 closed	
✓ POP #19(Am)	AMC #44008		
✓ POP#21-22(Am)	AMC #44010-44011 2		
✓ POP#24-32(Am)	AMC #44013-44021 9		
✓ POP#37-38(Am)	AMC #44026-44027 2		
✓ POP#43 (Am)	AMC #44032 1		
✓ RUF#1-2	AMC # <del>120269-126270</del> 131269-131270 2		
✓ RUF#5	AMC #718491 (129273) 1		
✓ RUF#9-10	AMC #129277-129278 2		
✓ RUF#12-15	AMC #129280-129283 4		
✓ RUF#17-18	AMC #129285-129286 3		

AMC 40769

131757

43990

129254

207723

AMC 40769-40794 and

AMC 131757-131758 are owned by  
Maxie Adkison and therefore cannot  
be transferred. AB

AMC 44001 closed.

PHOENIX, ARIZONA

2005 MAY 25 P 1:50

RECEIVED  
B.L.M. AZ STATE OFFICE

95



**United States Department of the Interior  
Bureau of Land Management**

BUSINESS &amp; SUPPORT SVCS DIV

222 N CENTRAL AVE

PHOENIX, AZ 85004 -2203

Phone: (602) 417-9200

## Receipt

No:

1083987

**Transaction #:** 1122088**Date of Transaction:** 05/27/2005**CUSTOMER:** CORDEX EXL CO  
573 E 2ND ST  
RENO, NV 89502

LINE #	QTY	DESCRIPTION	REMARKS	UNIT PRICE	TOTAL
1	1.00	LOCATABLE MINERALS / MINING CLAIMS-NOT NEW-UNADJUD, ONE AUTH NO. ONLY / MINING CLAIM MONEY RECEIVED (455) <b>CASES:</b> AMC40769/\$450.00	TRF - 90	- n/a -	450.00
<b>TOTAL:</b>					<b>\$450.00</b>

PAYMENT INFORMATION			
1	AMOUNT:	\$450.00	POSTMARKED: 05/23/2005
	TYPE:	CHECK	RECEIVED: 05/25/2005
	CHECK NO:	4143	
	NAME:	CORDEX EXPLORATION CO 573 E 2ND ST RENO NV 89502	

## REMARKS

~~95 TRANSFERS/BAL DUE \$25~~ ~~11/1/05~~

This receipt was generated by the automated BLM Collections and Billing System and is a paper representation of a portion of the official electronic record contained therein.




# United States Department of the Interior

## BUREAU OF LAND MANAGEMENT

Arizona State Office  
One North Central Avenue  
Phoenix, AZ 85004  
www.az.blm.gov

NOV 28 2005



In Reply Refer To:  
3800 (AZ-933) AB  
AMC40768  
AMC131757

*Ame*

### NOTICE

The Other Mining Company Inc.  
6576 Sills Road  
Clinton, WA 98236

Columbus Gold Corp.  
573 East Second Street  
Reno, NV 89502

AMC40769 – 40794  
AMC131757 - 131758

### Transfers Not Processed

On May 25, 2005, a Quit Claim Deed, to transfer ownership of 90 mining claims from The Other Mining Company Inc. to Columbus Gold Corporation was received by the Arizona State Office, Bureau of Land Management.

According to BLM records, the owner of record for 28 of these mining claims (AMC40769 thru AMC40794 and AMC131757 thru AMC131758) is Maxie C. Adkison. Because these claims are not in the name of The Other Mining Company Inc., the transfer for those claims cannot be processed. Also, AMC44001 is a closed claim and a transfer cannot be processed for that claim.

If additional information is required, please call Amy Bunda at (602) 417-9334. Please include your AMC serial number(s) on all correspondence.

*/s/ Ivy J. Garcia*

Ivy J. Garcia  
Group Administrator,  
Lands/Minerals Adjudication and Withdrawals

ABunda:pb:11/28/05

OFFICIAL COPIES /CF/ /SD READ/ /GROUP/ /SECTION/ /AUTHOR/

3800 (957) MH  
AMC 40768  
AMC 131757

January 8, 2001

CERTIFIED MAIL - RETURN RECEIPT REQUESTED

DECISION

New Jersey Zinc Exploration	:	Mining Claims as Shown on
1515 Broadway	:	Exhibits A and B
New York, New York 100365794	:	
J. Prochnau & Company	:	
127 Cheney Street	:	
Reno, Nevada 89501	:	

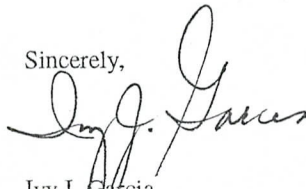
Transfer Rejected

On December 22, 2000, two quitclaim deeds were filed in this office. The first deed transferred New Jersey Zinc Exploration Company's interest in 126 mining claims shown on Exhibit A to J. Prochnau and Company. The second deed transferred J. Prochnau and Company's interest in 98 mining claims shown on Exhibit B to The Other Mining Company (US), Inc.

According to our records, the claimant of record for AMC 131757 through AMC 131758, and AMC 40769 through AMC 40794 is Maxie C. Adkison. Because the claims are not in the name of New Jersey Zinc Exploration Company, the transfer for those claims cannot be processed. A refund of \$140.00 has been authorized. Please allow approximately four to six weeks to receive the refund.

If additional information is required, please contact Mary Hyde at (602) 417-9356.

Sincerely,



Ivy J. Garcia  
Supervisor, Lands and Minerals Operations

Enclosures

cc: John C. Lacy, Attorney at Law  
2525 East Broadway Blvd, Suite 200  
Tucson, Arizona 85716-5300



Receipt No. 239268

Trans No. 253810

LEAD FILE #'S \_\_\_\_\_

AMC 43990, 129254

129408, 206525

207723, 40768

AMC Number	Code	Amount
44025 - 44034		50
129408 - 129409		10
129269 - 129292		120
129241 - 129268		40
129258 - 129260		15
129254 - 129257		20
207723 - 207735		65
206525		5
TOTAL:		\$ 325

Date of Doc \_\_\_\_\_

Date of Rec't \_\_\_\_\_

Amount Rec'd 325

Amount Earned 325

480 POL  
481 NOI  
482 MAINT  
396 TRANS  
635 AMEND

AMC Number	Code	Amount
TOTAL:		\$

Date Entered: ✓

Date Verified: \_\_\_\_\_

Sent to Accts: 7/1/02

Date Earned: \_\_\_\_\_

**NOTES:**

**United States Department of the Interior**  
**Bureau of Land Management**  
 BUSINESS & SUPPORT SVCS DIV  
 222 N CENTRAL AVE  
 PHOENIX, AZ 85004 -2203  
 Phone: (602) 417-9200

Receipt

No:

239268

Transaction #: 253810

Date of Transaction: 12/27/2000

CUSTOMER: DECONCINI, MCDONALD, YETWIN & LACY  
 2525 E BROADWAY  
 STE 200  
 TUCSON, AZ 85716

LINE #	QTY	COMMODITY / SUBJECT / ACTION / PRODUCT	REMARKS	UNIT PRICE	TOTAL
1	1.00	LOCATABLE MINERALS / MINING CLAIMS-NOT NEW-UNADJUD, ONE AUTH NO. ONLY / MINING CLAIM MONEY RECEIVED (455)	TRF (126)	- n/a -	\$630.00
<b>TOTAL:</b>					<b>\$630.00</b>

## PAYMENT INFORMATION

1	AMOUNT:	\$630.00	POSTMARKED:	N/A
	TYPE:	CHECK	RECEIVED:	12/22/2000
	CHECK NO:	6808		
	NAME:	PROCHNAU, JOHN 2525 E BROADWAY STE 200 TUCSON A 85716		

## REMARKS

## CASE SERIAL NUMBER INFORMATION

TRNS #	LINE #	CASES
253810	1	AMC40769/\$630.00

This receipt was generated by the automated BLM Collections and Billings System and is a paper representation of a portion of the official electronic record contained therein.

ex A

- 140.00 refund  
 - 55.00 - TR. of In  
 110  
 165.00 earned

\$490 = 1930

Line	AuthNo ID (entry order)	Order Item ID	Serial Number(s)	Quantity	Unit Price	Amount
1	1259525	758884	AMC43990 ✓	1.00	5.00	5.00
2	1259526	758884	AMC43991 ✓	1.00	5.00	5.00
3	1259527	758884	AMC43992 ✓	1.00	5.00	5.00
4	1259528	758884	AMC43993 ✓	1.00	5.00	5.00
5	1259529	758884	AMC43994 ✓	1.00	5.00	5.00
6	1259530	758884	AMC43995 ✓	1.00	5.00	5.00
7	1259531	758884	AMC43996 ✓	1.00	5.00	5.00
8	1259532	758884	AMC43997 ✓	1.00	5.00	5.00
9	1259533	758884	AMC43998 ✓	1.00	5.00	5.00
10	1259534	758884	AMC43999 ✓	1.00	5.00	5.00
11	1259535	758884	AMC44000 ✓	1.00	5.00	5.00

\$55 TOTAL



Line	AuthNo ID (entry order)	Order Item ID	Serial Number(s)	Quantity	Unit Price	Amount
1	1264078	762857	AMC44002	1.00	5.00	5.00
2	1264079	762857	AMC44003	1.00	5.00	5.00
3	1264080	762857	AMC44004	1.00	5.00	5.00
4	1264081	762857	AMC44005	1.00	5.00	5.00
5	1264082	762857	AMC44006	1.00	5.00	5.00
6	1264083	762857	AMC44007	1.00	5.00	5.00
7	1264084	762857	AMC44008	1.00	5.00	5.00
8	1264085	762857	AMC44009	1.00	5.00	5.00
9	1264086	762857	AMC44010	1.00	5.00	5.00
10	1264087	762857	AMC44011	1.00	5.00	5.00
11	1264088	762857	AMC44012	1.00	5.00	5.00
12	1264089	762857	AMC44013	1.00	5.00	5.00
13	1264090	762857	AMC44014	1.00	5.00	5.00
14	1264091	762857	AMC44015	1.00	5.00	5.00
15	1264092	762857	AMC44016	1.00	5.00	5.00
16	1264093	762857	AMC44017	1.00	5.00	5.00
17	1264094	762857	AMC44018	1.00	5.00	5.00
18	1264095	762857	AMC44019	1.00	5.00	5.00
19	1264096	762857	AMC44020	1.00	5.00	5.00
20	1264097	762857	AMC44021	1.00	5.00	5.00
21	1264098	762857	AMC44022	1.00	5.00	5.00
22	1264099	762857	AMC44023	1.00	5.00	5.00

\$110.00

Receipt No. 239275

Trans No. 253819

LEAD FILE #'S 43990, 129254,

129408, 129254,

206525, 207723

AMC Number	Code	Amount
43990-44000	396	55.00
44002-44023	"	110.00
44025-44034	"	50.00
C129408-129409	"	10.00
129254-129292	"	195.00
206525	"	5.00
207723-207735	"	65.00
TOTAL:		\$ 490.00

Date of Doc 12/22/00

Date of Rec't 12/27/00

Amount Rec'd 490.00

Amount Earned 490.00

480 POL  
481 NOI  
482 MAINT  
396 TRANS  
635 AMEND

AMC Number	Code	Amount
<b>TOTAL:</b>		\$

Date Entered: 1/8/01

Date Verified: 4/8/01 Jm 1/11/01

Sent to Accts: 1/4/01 *LM*

**Date Earned:** \_\_\_\_\_

**NOTES:**

JAN-10-01 WED 03:01 PM DECONCINI McDONALD

FAX NO. 5203225585

P. 02

RECORDED AS THE  
REQUEST DE



2000-05570

Page 1 of 5

OFFICIAL RECORDS OF LA PAZ COUNTY, AZ

PATRICIA L WALL, RECORDER

12/20/2000 12:34 PM Recording Fee \$10.00

Upon Recording:

John C. Lacy  
DeConcini McDonald Yetwin & Lacy, P.C.  
2525 E. Broadway Blvd., #200  
Tucson AZ 85716

### RERECORDED QUITCLAIM DEED

This Quitclaim Deed is being rerecorded to correct the name of the state where the Mining Claims are located.

ENTERED IN COMPUTER

1/8/01 MHT



JAN-10-01 WED 03:02 PM DECONCINI McDONALD

FAX NO. 5203225585

P. 03

2000 570 12/20/2000 Page 2 of 5

Recording requested by  
and return to:

DECONCINI, McDONALD  
VETWIN & LACY  
ATTN: ROBIN E. BARNES CWA  
2525 E. BROADWAY BL STE 200  
TUCSON AZ 85716-5300



2000-05161

Page 1 of 4  
OFFICIAL RECORDS OF LA PAZ COUNTY, AZ  
PATRICIA L WALL, RECORDER  
11/30/2000 12:54 PM Recording Fee \$9.00

### QUITCLAIM DEED

THIS INDENTURE made the 14th day of November 2000.

BETWEEN J. PROCHNAU & CO., A SOLE PROPRIETORSHIP OF JOHN F. PROCHNAU, the party of the first part, and THE OTHER MINING COMPANY (US) INC., the party of the second part,

**WITNESSETH:** That the said party of the first part, does hereby release and forever QUITCLAIM unto the party of the second part, and to his heirs and assigns, all of his 100% interest of the Mining Claims located in the State of ~~Nevada~~<sup>\*\*\*</sup> and referred to as the , and listed on Exhibit "A" attached to this document.

\*\*ARIZONA

**TO HAVE AND TO HOLD** the said premises, together with the appurtenances, unto the party of the second part, and to his heirs and assigns forever.

**In WITNESS WHEREOF** the party of the first part has executed this conveyance the day and year first above written.

By: [Signature]  
John F. Prochnau

By: [Signature]  
Barbara Prochnau


State of Nevada )  
County of Washoe )

On this 14 day of NOVEMBER 2000, personally appeared before me, a Notary Public, John F. Prochnau and Barbara Prochnau, personally known to me to be the persons who executed the above instrument, and acknowledged to me that they executed the same for the purposes therein stated.

[Signature]  
Notary Public

ENTERED IN COMPUTER

1/8/01 MCH



**QUITCLAIM DEED**

THIS INDENTURE made the 14th day of November 2000.

BETWEEN J. PROCHNAU & CO., A SOLE PROPRIETORSHIP OF JOHN F. PROCHNAU, the party of the first part, and THE OTHER MINING COMPANY (US) INC., the party of the second part,

WITNESSETH: That the said party of the first part, does hereby release and forever QUITCLAIM unto the party of the second part, and to his heirs and assigns, all of his 100% interest of the Mining Claims located in the State of Nevada and referred to as the , and listed on Exhibit "A" attached to this document.

TO HAVE AND TO HOLD the said premises, together with the appurtenances, unto the party of the second part, and to his heirs and assigns forever.

In WITNESS WHEREOF the party of the first part has executed this conveyance the day and year first above written.


By: [Signature]  
John F. Prochnau

By: [Signature]  
Barbara Prochnau

State of Nevada    )  
                              )  
County of Washoe )

On this 14 day of NOVEMBER 2000, personally appeared before me, a Notary Public, John F. Prochnau and Barbara Prochnau, personally known to me to be the persons who executed the above instrument, and acknowledged to me that they executed the same for the purposes therein stated.

[Signature]  
Notary Public



RECEIVED  
B.L.M.  
ARIZONA STATE OFFICE  
DEC 22 9 24 AM '00

ENTERED IN COMPUTER

1/8/01 MXT

LPM 1/11/01

# EXHIBIT A; DESCRIPTION OF PROPERTIES

CLAIM NAME	BOOK	PAGE	BLM NO.	TWP	RGE	SEC
POP #1 (2dAm)	1102	172	AMC43990	3S	23W	25
POP #2 (2dAm)	1222	101	AMC43991	3S	23W	25
POP #3 (2dAm)	1222	103	AMC43992	3S	23W	25
POP #4 (3dAm)	1222	109	AMC43993	3S	23W	25
POP #5 (3dAm)	1222	111	AMC43994	3S	23W	25
POP #5A	1222	113	✓AMC129408	3S	23W	25
POP #6 (2dAm)	1222	115	AMC43995	3S	23W	25
POP #7 (2dAm)	1222	117	AMC43996	3S	23W	25
POP #8 (2dAm)	1222	119	AMC43997	3S	23W	25
POP #9 (2dAm)	1222	121	AMC43998	3S	23W	25/36
POP #10 (2dAm)	1222	123	AMC43999	3S	23W	25/36
POP #11 (2dAm)	1222	125	AMC44000	3S	23W	36
POP #13 (2dAm)	1222	127	AMC44002	3S	23W	36
POP #14 (2dAm)	1222	129	AMC44003	3S	23W	36
POP #15 (2dAm)	1222	131	AMC44004	3S	23W	36
POP #16 (2dAm)	1222	133	AMC44005	3S	23W	36
POP #17 (Am)	1222	135	AMC44006	3S	23W	36
POP #18 (Am)	1102	223	AMC44007	3S	23W	36
POP #19 (Am)	1102	226	AMC44008	3S	23W	36
POP #20 (2dAm)	1222	137	AMC44009	3S	23W	36
POP #21 (Am)	1102	232	AMC44010	3S	23W	36
POP #22 (Am)	1102	235	AMC44011	3/4S	23W	1/36
POP #23 (Am)	1102	238	AMC44012	3/4S	23W	1/36
POP #24 (2dAm)	1222	139	AMC44013	3S	23W	36
POP #25 (2dAm)	1222	141	AMC44014	3/4S	23W	36/1
POP #26 (2dAm)	1222	143	AMC44015	3/4S	23W	36/1
POP #27 (2dAm)	1222	145	AMC44016	4S	23W	1
POP #28 (2dAm)	1222	147	AMC44017	4S	23W	1
POP #29 (2dAm)	1222	734	AMC44018	4S	23W	1
POP #30 (Am)	1102	259	AMC44019	4S	23W	1
POP #31 (Am)	1102	262	AMC44020	4S	23W	1/12
POP #32 (Am)	1102	265	AMC44021	4S	23W	1/12
POP #33 (2dAm)	1222	149	AMC44022	4S	23W	12
POP #34 (2dAm)	1222	151	AMC44023	4S	23W	12
POP #36 (Am)	1102	274	AMC44025	4S	23W	12
POP #37 (2dAm)	1222	153	AMC44026	4S	23W	12
POP #37A	1222	155	✓AMC129409	4S	23W	12
POP #38 (2dAm)	1222	157	AMC44027	4S	23W	12/11
POP #39 (Am)	1102	283	AMC44028	4S	23W	11/12

39

RECEIVED  
BLM  
ARIZONA STATE OFFICE  
DEC 22 9 24 AM '00



CLAIM NAME	BOOK	PAGE	BLM NO.	TWP	RGE	SEC
POP #40 (Am)	1102	286	AMC44029	4S	23W	12
POP #41 (2dAm)	1222	159	AMC44030	4S	23W	12
POP #42 (2dAm)	1222	161	AMC44031	4S	23W	12/13
POP #43 (Am)	1102	295	AMC44032	4S	23W	12/13
POP #44 (Am)	1102	298	AMC44033	4S	23W	13/12
POP #47 (Am)	1102	301	AMC44034	4S	23W	1

	INSTRUMENT #					
POP #50	835428	✓AMC207723	3S	23W	36	
POP #51	835429	AMC207724	3/4S	23W	1/36	
POP #52	834716	✓AMC206525	4/3S	23W	1/36	
POP #53	835430	AMC207725	4S	23W	1	
POP #54	835431	AMC207726	4S	23W	1	
POP #55	835432	AMC207727	4S	23W	1	
POP #56	835433	AMC207728	4S	23W	1	
POP #57	835434	AMC207729	4S	23W	1	
POP #58	835435	AMC207730	4S	23W	1	
POP #59	835436	AMC207731	4S	23W	1	
POP #60	835437	AMC207732	4S	23W	1	
POP #61	835438	AMC207733	3S	23W	36	
POP #62	835439	AMC207734	3S	23W	25	
POP #63	835440	AMC207735	3S	23W	24/25/36	

	BOOK	PAGE				
RUF #1	1222	207	✓AMC129269	4S	23W	11
RUF #2	1222	209	AMC129270	4S	23W	11
RUF #3	1222	211	AMC129271	4S	23W	11
RUF #4	1222	213	AMC129272	4S	23W	11
RUF #5	1222	215	AMC129273	4S	23W	11/12
RUF #6	1222	217	AMC129274	4S	23W	12
RUF #7	1222	219	AMC129275	4S	23W	12
RUF #8	1222	221	AMC129276	4S	23W	12
RUF #9	1222	223	AMC129277	4S	23W	11
RUF #10	1222	225	AMC129278	4S	23W	11
RUF #11	1222	227	AMC129279	4S	23W	11
RUF #12	1222	229	AMC129280	4S	23W	11
RUF #13	1222	231	AMC129281	4S	23W	11
RUF #14	1222	233	AMC129282	4S	23W	11
RUF #15	1222	235	AMC129283	4S	23W	11
RUF #16	1222	237	AMC129284	4S	23W	11

CLAIM NAME	BOOK	PAGE	BLM NO.	TWP	RGE	SEC
RUF #17	1222	239	AMC129285 4S	23W	11	
RUF #18	1222	241	AMC129286 4S	23W	11	
RUF #19	1222	243	AMC129287 4S	23W	12	
RUF #20	1222	245	AMC129288 4S	23W	12	
RUF #21	1222	247	AMC129289 4S	23W	12	
RUF #22	1222	249	AMC129290 4S	23W	12	
RUF #23	1222	251	AMC129291 4S	23W	11	
RUF #24	1222	253	✓AMC129292 4S	23W	11	
MIL #1	1222	191	✓AMC129261 4S	23W	12	
MIL #2	1222	193	✓AMC129262 4S	23W	12	
MIL #3	1222	195	✓AMC129263 4S	23W	12	
MIL #4	1222	197	✓AMC129264 4S	23W	12	
MIL #5	1222	199	✓AMC129265 4S	23W	12	
MIL #6	1222	201	✓AMC129266 4S	23W	12	
MIL #7	1222	203	✓AMC129267 4S	23W	12	
MIL #8	1222	205	✓AMC129268 4S	23W	12	
NJZ #1	1222	185	✓AMC129258 3S	23W	25	
NJZ #2	1222	187	✓AMC129259 3S	23W	25	
NJZ #3	1222	189	✓AMC129260 3S	23W	25	
G+W #1	1222	177	✓AMC129254 3S	23W	36	
G+W #2	1222	179	✓AMC129255 3S	23W	36	
G+W #3	1222	181	✓AMC129256 3S	23W	36	
G+W #4	1222	183	✓AMC129257 3S	23W	36	

I:\files\docs\PROC01\200929\DOC\916198.WPD

ENTERED IN COMPUTER



00. WA 42 6 22 330  
 RECEIVED  
 B.L.M.  
 ARIZONA STATE OFFICE

23

RECEIVED  
B.L.M.  
ARIZONA STATE OFFICE  
DEC 22 9 25 AM '00

DECONCINI McDONALD YETWIN & LACY  
A PROFESSIONAL CORPORATION  
ATTORNEYS AT LAW  
2525 EAST BROADWAY BOULEVARD, SUITE 200  
TUCSON, ARIZONA 85716-5300  
JCL 1200929

BUREAU OF LAND MANAGEMENT  
ARIZONA STATE OFFICE  
222 N. CENTRAL AVE.  
PHOENIX, AZ 85004





United States Department of the Interior  
Bureau of Land Management  
BUSINESS & SUPPORT SVCS DIV  
222 N CENTRAL AVE  
PHOENIX, AZ 85004 -2203  
Phone: (602) 417-9200

Receipt	
No:	239275

Transaction #: 253819					
Date of Transaction: 12/27/2000					
CUSTOMER:		DECONCINI, MCDONALD, YETWIN & LACY 2525 E BROADWAY STE 200 TUCSON, A 85716			
LINE #	QTY	COMMODITY / SUBJECT / ACTION / PRODUCT	REMARKS	UNIT PRICE	TOTAL
1	1	LOCATABLE MINERALS / MINING CLAIMS-ACCOUNTS/UNADJUDICATED / MINING CLAIM MONEY RECEIVED (455)	TRF (98)	- n/a -	\$490.00
TOTAL:					\$490.00

PAYMENT INFORMATION				
1	AMOUNT:	\$490.00	POSTMARKED:	N/A
	TYPE:	CHECK	RECEIVED:	12/22/2000
	CHECK NO:	6809		
	NAME:	PROCHNAU, JOHN 2525 E BROADWAY STE 200 TUCSON A 85716		

REMARKS

CASE SERIAL NUMBER INFORMATION		
TRNS #	LINE #	CASES
253819	1	AMC43990

This receipt was generated by the automated BLM Collections and Billings System and is a paper representation of a portion of the official electronic record contained therein.

RECORDED AT THE  
REQUEST OF: *AL*

When recorded, return to:

John C. Lacy  
DeConcini McDonald  
Yetwin & Lacy, P.C.  
2525 E. Broadway, Suite 200  
Tucson, AZ 85716



1999-4478

Page 1 of 2

OFFICIAL RECORDS OF LA PAZ COUNTY, AZ  
PATRICIA L. WALL, RECORDER

10/07/1999 03:16:08 PM Recording Fee \$10.0

*AMC 207723*  
*AMC 206525*  
NOV 1 10 43 AM '99  
RECEIVED  
BUREAU OF  
LAND MANAGEMENT  
ARIZONA  
STATE OFFICE  
PHOENIX, ARIZONA

### QUITCLAIM DEED

**ORBEX RESOURCES, INC.**, an Alaska corporation, whose address is 410-675 W. Hastings Street, Vancouver, B.C., Canada V6B 1N2, the "Grantor," for and in consideration of Ten Dollars (\$10.00) and other valuable considerations, does hereby quitclaim to **THE NEW JERSEY ZINC EXPLORATION COMPANY**, a Delaware corporation, whose address is c/o Real Estate Department, Viacom, Inc., 1515 Broadway, New York, NY 10036-5794, the "Grantee," all of its right, title and interest in and to that certain real property and real property rights situated in La Paz County, Arizona, more particularly described in Exhibit A attached hereto and incorporated herein by this reference.

DATED effective the 10<sup>TH</sup> day of JULY, 1998. *7 M. S. R. Myers*

ORBEX RESOURCES, INC.

By *M. S. R. Myers*

*Province*


*B* **STATE OF** BRITISH COLUMBIA)  
County of VANCOUVER) ss.

The foregoing instrument was acknowledged before me this 28<sup>TH</sup> day of September, 1999, by Michael F. K. Myers, the Director of Orbex Resources, Inc., an Alaska corporation, for and on behalf of the corporation.

My commission expires:

*At the pleasure of her  
Majesty the Queen*

*John D.A. Blues*  
Notary Public



**ROBIN D.A. BLUES**

Barrister & Solicitor

MORTON & COMPANY

1750 - 750 WEST PENDER STREET

VANCOUVER, B.C. V6C 2T8

**ENTERED IN COMPUTER**

*11/12/99 MTH*

*11/16/99 dm*

## EXHIBIT A

1. All rights under that certain Mineral Lease dated May 31, 1983, by and between Orbex Resources, Inc., an Alaska corporation, and The New Jersey Zinc Exploration Company, a Delaware corporation, a memorandum of which is recorded in the Official Records of La Paz County, Arizona, as document number 83-005904, and an Option Agreement dated March 1, 1988, related to the same property, but which Option Agreement is not of record. It is the intent of the Grantor by this instrument to affirm for record that the above described documents have been terminated and that the Grantor does not claim any rights thereunder.

2. All rights held under unpatented mining claims situated in the Silver (Red Cloud) Mining District, La Paz County, Arizona, the names of which mining claims and place of record of the location notices thereof in the official records of La Paz County and the Arizona State Office of the Bureau of Land Management, together with the situs of the mining claims according to the public land survey system, are as follows:

<i>Name of Claim</i>	<i>Document No.</i>	<i>BLM Serial No.</i>	<i>Tsn</i>	<i>Rg</i>	<i>Sec</i>
POP #50	83-5428	A MC 207723 ✓	3S	23W	36
POP #51	83-5429	A MC 207724 ✓	3/4S	23W	1/36
POP #52	83-4716	A MC 206525	3/4S	23W	1/36
POP #53	83-5430	A MC 207725	4S	23W	1
POP #54	83-5431	A MC 207726	4S	23W	1
POP #55	83-5432	A MC 207727 ✓	4S	23W	1
POP #56	83-5433	A MC 207728 ✓	4S	23W	1
POP #57	83-5434	A MC 207729	4S	23W	1
POP #58	83-5435	A MC 207730 ✓	4S	23W	1
POP #59	83-5436	A MC 207731	4S	23W	1
POP #60	83-5437	A MC 207732 ✓	4S	23W	1
POP #61	83-5438	A MC 207733	3S	23W	36
POP #62	83-5439	A MC 207734	3S	23W	25
POP #63	83-5440	A MC 207735	3S	23W	24/25

I:\Files\docs\VIAC01\990712\LTR\220217.WPD

ARIZONA  
STATE OFFICE  
PHOENIX, ARIZONA

NOV 1 10 43 AM '99

RECEIVED  
BUREAU OF  
LAND MANAGEMENT

14  
L. J. R. Myers  
B



DECONCINI McDONALD YETWIN & LACY, P.C.

Attorneys At Law

2525 East Broadway Blvd. ■ Suite 200 ■ Tucson, Arizona 85716-5300  
(520) 322-5000 ■ (520) 322-5585 (Fax)

JOHN C. LACY

email: jlacy@dmyl.com

October 26, 1999

Arizona State Office  
Bureau of Land Management  
222 North Central Avenue  
Phoenix, AZ 85004-2203

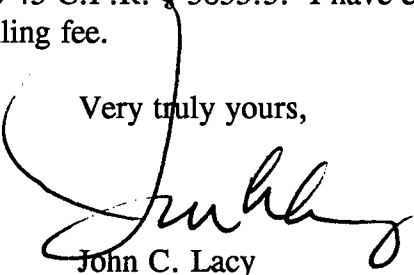
RECEIVED  
BUREAU OF  
LAND MANAGEMENT  
NOV 1 10 43 AM '99  
ARIZONA  
STATE OFFICE  
PHOENIX, ARIZONA

Re: Notice of Change of Ownership

Ladies and Gentlemen:

I have enclosed herewith a copy of a Quitclaim Deed conveying certain mining claims from Orbex Resources, Inc. to the New Jersey Zinc Exploration Company. Please consider this filing a Notice of Change of Ownership pursuant to 43 C.F.R. § 3833.3. I have enclosed herewith a check in the amount of \$70.00 to cover the filing fee.

Very truly yours,

  
John C. Lacy

bpm

Enclosure

c: Jack S. Cohen

I:\Files\docs\VIAC01\990712\LTR\301284.WPD

**United States Department of the Interior**  
**Bureau of Land Management**  
BUSINESS & SUPPORT SVCS DIV  
222 N CENTRAL AVE  
PHOENIX, AZ 85004 -2203  
Phone: (602) 417-9200

Receipt	
No:	25477

Transaction #: 27408  
Date of Transaction: 11/01/1999  
Commodity: LOCATABLE MINERALS Subject: MINING CLAIMS

CUSTOMER: JOHN LACY  
2525 E BROADWAY #200  
TUCSON, AZ 85716

LINE #	QTY	ACTION / PRODUCT	REMARKS	UNIT PRICE	TOTAL
1	14	TRANSFER OF INTEREST SVC CHARGE \$5 (1930)		\$5.00	\$70.00
TOTAL:					\$70.00

PAYMENT INFORMATION				
1	AMOUNT:	\$70.00	POSTMARKED:	10/28/1999
	TYPE:	CHECK	RECEIVED:	11/01/1999
	CHECK NO:	001774		
	NAME:	DECONCINI MCDONALD YETWIN &		

REMARKS

CASE SERIAL NUMBER INFORMATION		
TRNS #	LINE #	CASES
27408	1	AMC207723 , AMC207724 , AMC207725 , AMC207726 , AMC207727 , AMC207728 , AMC207729 , AMC207730 , AMC207731 , AMC207732 , AMC207733 , AMC207734 , AMC207735 , 206525

This receipt was generated by the automated BLM Collections and Billings System and is a paper representation of a portion of the official electronic record contained therein.



**NOTICE!!**

**These documents have been scanned!**

**Do not place un-scanned documents beneath this notice!**

**Do not remove this notice from this file!**

GPO Jacket No. 560-102  
Print Order 61540  
Rise Business Services, LLC  
Job=AZ15 8/2/2019



Box Number= AZ15210



Claim Begin-End: AMC207723-AMC207735

**4 Annual Filings**



AZ15210-9

AMC196365-AMC210385



DEPARTMENT OF THE INTERIOR  
BUREAU OF LAND MANAGEMENT  
MINING CLAIMS

Run Date/Time: 9/5/2019

MC Maintenance Fees Paid Through the BLM Pay Portal  
(by Date Paid)

Page 399 Of 521

**CBS Receipt: 4549413**

Printed For Lead File # AMC207723

Agency Tracking ID: 1567214084

Assessment Year: 2020

Paid On: 8/31/2019

Number of BLM Serial Nr: 96

Total Amount Paid: \$15,840.00

Claim Name	BLM Serial No	Lead File No	Amount Paid
POP #1	AMC43990	AMC43990	\$165.00
POP #2	AMC43991	AMC43990	\$165.00
POP #3	AMC43992	AMC43990	\$165.00
POP #4	AMC43993	AMC43990	\$165.00
POP #5	AMC43994	AMC43990	\$165.00
POP #6	AMC43995	AMC43990	\$165.00
POP #7	AMC43996	AMC43990	\$165.00
POP #8	AMC43997	AMC43990	\$165.00
POP #9	AMC43998	AMC43990	\$165.00
POP #10	AMC43999	AMC43990	\$165.00
POP #25	AMC44014	AMC43990	\$165.00
POP #26	AMC44015	AMC43990	\$165.00
POP #27	AMC44016	AMC43990	\$165.00
POP #28	AMC44017	AMC43990	\$165.00
POP #29	AMC44018	AMC43990	\$165.00
POP #30	AMC44019	AMC43990	\$165.00
POP #31	AMC44020	AMC43990	\$165.00
POP #32	AMC44021	AMC43990	\$165.00
POP #37	AMC44026	AMC43990	\$165.00
POP #38	AMC44027	AMC43990	\$165.00
POP #43	AMC44032	AMC43990	\$165.00
PLATA NO 3	AMC44191	AMC44189	\$165.00
PLATA NO 5	AMC44193	AMC44189	\$165.00
PLATA NO 6	AMC44194	AMC44189	\$165.00

NO WARRANTY IS MADE BY BLM FOR USE OF THE DATA FOR PURPOSES NOT INTENDED BY BLM

**DEPARTMENT OF THE INTERIOR  
BUREAU OF LAND MANAGEMENT  
MINING CLAIMS**

Run Date/Time: 9/5/2019

**MC Maintenance Fees Paid Through the BLM Pay Portal  
(by Date Paid)**

Page 400 Of 521

PLATA NO 10	AMC44195	AMC44189	\$165.00
PLATA NO 11	AMC44196	AMC44189	\$165.00
PLATA NO 12	AMC44197	AMC44189	\$165.00
PLATA NO 14	AMC44199	AMC44189	\$165.00
PLATA NO 15	AMC44200	AMC44189	\$165.00
CHUCK NO 5	AMC44208	AMC44189	\$165.00
CHUCK NO 7	AMC44210	AMC44189	\$165.00
CHUCK NO 9	AMC44212	AMC44189	\$165.00
RUTH NO 1	AMC44216	AMC44189	\$165.00
RUTH NO 3	AMC44218	AMC44189	\$165.00
RUTH NO 5	AMC44220	AMC44189	\$165.00
RUTH NO 7	AMC44222	AMC44189	\$165.00
G W #2	AMC129255	AMC129254	\$165.00
G W #3	AMC129256	AMC129254	\$165.00
G W #4	AMC129257	AMC129254	\$165.00
MIL #1	AMC129261	AMC129254	\$165.00
MIL #2	AMC129262	AMC129254	\$165.00
MIL #3	AMC129263	AMC129254	\$165.00
MIL #4	AMC129264	AMC129254	\$165.00
MIL #5	AMC129265	AMC129254	\$165.00
MIL #6	AMC129266	AMC129254	\$165.00
RUF #1	AMC129269	AMC129254	\$165.00
RUF #2	AMC129270	AMC129254	\$165.00
RUF #5	AMC129273	AMC129254	\$165.00
RUF #9	AMC129277	AMC129254	\$165.00
RUF #10	AMC129278	AMC129254	\$165.00
RUF #12	AMC129280	AMC129254	\$165.00
RUF #13	AMC129281	AMC129254	\$165.00
RUF #14	AMC129282	AMC129254	\$165.00
RUF #15	AMC129283	AMC129254	\$165.00
RUF #17	AMC129285	AMC129254	\$165.00
RUF #18	AMC129286	AMC129254	\$165.00
RUF #22	AMC129290	AMC129254	\$165.00
RUF #23	AMC129291	AMC129254	\$165.00
RUF #24	AMC129292	AMC129254	\$165.00

NO WARRANTY IS MADE BY BLM FOR USE OF THE DATA FOR PURPOSES NOT INTENDED BY BLM

**DEPARTMENT OF THE INTERIOR  
BUREAU OF LAND MANAGEMENT  
MINING CLAIMS**

Run Date/Time: 9/5/2019

**MC Maintenance Fees Paid Through the BLM Pay Portal  
(by Date Paid)**

Page 401 Of 521

POP 50	AMC207723	AMC207723	\$165.00
POP 51	AMC207724	AMC207723	\$165.00
POP 53	AMC207725	AMC207723	\$165.00
POP 54	AMC207726	AMC207723	\$165.00
POP 55	AMC207727	AMC207723	\$165.00
POP 56	AMC207728	AMC207723	\$165.00
POP 57	AMC207729	AMC207723	\$165.00
POP 62	AMC207734	AMC207723	\$165.00
ARCH	AMC366937	AMC366937	\$165.00
CH-1	AMC366938	AMC366937	\$165.00
CH-2	AMC366939	AMC366937	\$165.00
CH-3	AMC366940	AMC366937	\$165.00
CH-4	AMC366941	AMC366937	\$165.00
CH-5	AMC366942	AMC366937	\$165.00
CH-6	AMC366943	AMC366937	\$165.00
PL-1	AMC366944	AMC366937	\$165.00
PL-2	AMC366945	AMC366937	\$165.00
POP-39	AMC366946	AMC366937	\$165.00
RU-1	AMC366947	AMC366937	\$165.00
RU-2	AMC366948	AMC366937	\$165.00
RU-3	AMC366949	AMC366937	\$165.00
A-1	AMC369924	AMC369924	\$165.00
RIHO	AMC369925	AMC369924	\$165.00
MAX 13	AMC386562	AMC386550	\$165.00
MAX 14	AMC386563	AMC386550	\$165.00
MAX 15	AMC386564	AMC386550	\$165.00
MAX 16	AMC386565	AMC386550	\$165.00
MAX 17	AMC386566	AMC386550	\$165.00
MAX 18	AMC386567	AMC386550	\$165.00
MAX 19	AMC386568	AMC386550	\$165.00
MAX 20	AMC386569	AMC386550	\$165.00
MAX 21	AMC386570	AMC386550	\$165.00
MAX 22	AMC386571	AMC386550	\$165.00
MAX 23	AMC386572	AMC386550	\$165.00
MAX 24	AMC386573	AMC386550	\$165.00

NO WARRANTY IS MADE BY BLM FOR USE OF THE DATA FOR PURPOSES NOT INTENDED BY BLM



DEPARTMENT OF THE INTERIOR  
BUREAU OF LAND MANAGEMENT  
MINING CLAIMS

Run Date/Time: 9/5/2019

MC Maintenance Fees Paid Through the BLM Pay Portal  
(by Date Paid)

Page 402 Of 521

MAX 25	AMC386574	AMC386550	\$165.00
MAX 26	AMC386575	AMC386550	\$165.00

**United States Department of the Interior**  
**Bureau of Land Management**  
BUSINESS & SUPPORT SVCS DIV  
ONE N CENTRAL AVE SUITE 800  
PHOENIX, AZ 85004 -4427  
Phone: 602-417-9200

Receipt

No:

4549413

Transaction #: 4670443

Date of Transaction: 08/30/2019

## CUSTOMER:

JOHN POWER  
P.O. BOX 114  
THE SEA RANCH, CA 95497 US

LINE #	QTY	DESCRIPTION	REMARKS	UNIT PRICE	TOTAL
1	1.00	LOCATABLE MINERALS / MINING CLAIMS- NOT NEW-UNADJUD, ONE AUTH NO. ONLY / MINING CLAIM MONEY RECEIVED CASES: AMC129255/\$15840.00		- n/a -	15840.00
TOTAL:					\$15,840.00

## PAYMENT INFORMATION

NOTE: Items will appear on credit card statement as "BLM O Mining Claim".

1	AMOUNT:	15840.00	POSTMARKED:	N/A
	TYPE:	CREDIT CARD	RECEIVED:	08/30/2019
	NAME:	JOHN POWER P.O. BOX 114 THE SEA RANCH CA 95497 US		
	CARD NO:	XXXXXXXXXXXX5027	AUTH CODE:	229943
	NAME ON CARD:	JOHN POWER		
	SIGNATURE:	INTERNET		

## REMARKS

This receipt was generated by the automated BLM Collections and Billing System and is a paper representation of a portion of the official electronic record contained therein.

DEPARTMENT OF THE INTERIOR  
BUREAU OF LAND MANAGEMENT  
MINING CLAIMS

Run Date/Time: 9/11/2018

MC Maintenance Fees Paid Through the BLM Pay Portal  
(by Date Paid)

Page 467 Of 723

**CBS Receipt: 4249449**

Printed For Lead File # **AMC207723**

Agency Tracking ID: 1535583373

Assessment Year: 2019

Paid On: 8/29/2018

Number of BLM Serial Nr: 106

Total Amount Paid: \$16,430.00

Claim Name	BLM Serial No	Lead File No	Amount Paid
POP #1	AMC43990	AMC43990	\$155.00
POP #2	AMC43991	AMC43990	\$155.00
POP #3	AMC43992	AMC43990	\$155.00
POP #4	AMC43993	AMC43990	\$155.00
POP #5	AMC43994	AMC43990	\$155.00
POP #6	AMC43995	AMC43990	\$155.00
POP #7	AMC43996	AMC43990	\$155.00
POP #8	AMC43997	AMC43990	\$155.00
POP #9	AMC43998	AMC43990	\$155.00
POP #10	AMC43999	AMC43990	\$155.00
POP #11	AMC44000	AMC43990	\$155.00
POP #13	AMC44002	AMC43990	\$155.00
POP #14	AMC44003	AMC43990	\$155.00
POP #15	AMC44004	AMC43990	\$155.00
POP #16	AMC44005	AMC43990	\$155.00
POP #17	AMC44006	AMC43990	\$155.00
POP #19	AMC44008	AMC43990	\$155.00
POP #21	AMC44010	AMC43990	\$155.00
POP #22	AMC44011	AMC43990	\$155.00
POP #24	AMC44013	AMC43990	\$155.00
POP #25	AMC44014	AMC43990	\$155.00
POP #26	AMC44015	AMC43990	\$155.00
POP #27	AMC44016	AMC43990	\$155.00
POP #28	AMC44017	AMC43990	\$155.00

NO WARRANTY IS MADE BY BLM FOR USE OF THE DATA FOR PURPOSES NOT INTENDED BY BLM



**DEPARTMENT OF THE INTERIOR  
BUREAU OF LAND MANAGEMENT  
MINING CLAIMS**

Run Date/Time: 9/11/2018

**MC Maintenance Fees Paid Through the BLM Pay Portal  
(by Date Paid)**

Page 468 Of 723

POP #29	AMC44018	AMC43990	\$155.00
POP #30	AMC44019	AMC43990	\$155.00
POP #31	AMC44020	AMC43990	\$155.00
POP #32	AMC44021	AMC43990	\$155.00
POP #37	AMC44026	AMC43990	\$155.00
POP #38	AMC44027	AMC43990	\$155.00
POP #43	AMC44032	AMC43990	\$155.00
PLATA NO 3	AMC44191	AMC44189	\$155.00
PLATA NO 5	AMC44193	AMC44189	\$155.00
PLATA NO 6	AMC44194	AMC44189	\$155.00
PLATA NO 10	AMC44195	AMC44189	\$155.00
PLATA NO 11	AMC44196	AMC44189	\$155.00
PLATA NO 12	AMC44197	AMC44189	\$155.00
PLATA NO 14	AMC44199	AMC44189	\$155.00
PLATA NO 15	AMC44200	AMC44189	\$155.00
CHUCK NO 5	AMC44208	AMC44189	\$155.00
CHUCK NO 7	AMC44210	AMC44189	\$155.00
CHUCK NO 9	AMC44212	AMC44189	\$155.00
RUTH NO 1	AMC44216	AMC44189	\$155.00
RUTH NO 3	AMC44218	AMC44189	\$155.00
RUTH NO 5	AMC44220	AMC44189	\$155.00
RUTH NO 7	AMC44222	AMC44189	\$155.00
G W #2	AMC129255	AMC129254	\$155.00
G W #3	AMC129256	AMC129254	\$155.00
G W #4	AMC129257	AMC129254	\$155.00
MIL #1	AMC129261	AMC129254	\$155.00
MIL #2	AMC129262	AMC129254	\$155.00
MIL #3	AMC129263	AMC129254	\$155.00
MIL #4	AMC129264	AMC129254	\$155.00
MIL #5	AMC129265	AMC129254	\$155.00
MIL #6	AMC129266	AMC129254	\$155.00
RUF #1	AMC129269	AMC129254	\$155.00
RUF #2	AMC129270	AMC129254	\$155.00
RUF #5	AMC129273	AMC129254	\$155.00
RUF #9	AMC129277	AMC129254	\$155.00

NO WARRANTY IS MADE BY BLM FOR USE OF THE DATA FOR PURPOSES NOT INTENDED BY BLM

**DEPARTMENT OF THE INTERIOR  
BUREAU OF LAND MANAGEMENT  
MINING CLAIMS**

Run Date/Time: 9/11/2018

**MC Maintenance Fees Paid Through the BLM Pay Portal  
(by Date Paid)**

Page 469 Of 723

RUF #10	AMC129278	AMC129254	\$155.00
RUF #12	AMC129280	AMC129254	\$155.00
RUF #13	AMC129281	AMC129254	\$155.00
RUF #14	AMC129282	AMC129254	\$155.00
RUF #15	AMC129283	AMC129254	\$155.00
RUF #17	AMC129285	AMC129254	\$155.00
RUF #18	AMC129286	AMC129254	\$155.00
RUF #22	AMC129290	AMC129254	\$155.00
RUF #23	AMC129291	AMC129254	\$155.00
RUF #24	AMC129292	AMC129254	\$155.00
POP 50	AMC207723	AMC207723	\$155.00
POP 51	AMC207724	AMC207723	\$155.00
POP 53	AMC207725	AMC207723	\$155.00
POP 54	AMC207726	AMC207723	\$155.00
POP 55	AMC207727	AMC207723	\$155.00
POP 56	AMC207728	AMC207723	\$155.00
POP 57	AMC207729	AMC207723	\$155.00
POP 62	AMC207734	AMC207723	\$155.00
ARCH	AMC366937	AMC366937	\$155.00
CH-1	AMC366938	AMC366937	\$155.00
CH-2	AMC366939	AMC366937	\$155.00
CH-3	AMC366940	AMC366937	\$155.00
CH-4	AMC366941	AMC366937	\$155.00
CH-5	AMC366942	AMC366937	\$155.00
CH-6	AMC366943	AMC366937	\$155.00
PL-1	AMC366944	AMC366937	\$155.00
PL-2	AMC366945	AMC366937	\$155.00
POP-39	AMC366946	AMC366937	\$155.00
RU-1	AMC366947	AMC366937	\$155.00
RU-2	AMC366948	AMC366937	\$155.00
RU-3	AMC366949	AMC366937	\$155.00
A-1	AMC369924	AMC369924	\$155.00
RIHO	AMC369925	AMC369924	\$155.00
MAX 13	AMC386562	AMC386550	\$155.00
MAX 14	AMC386563	AMC386550	\$155.00

NO WARRANTY IS MADE BY BLM FOR USE OF THE DATA FOR PURPOSES NOT INTENDED BY BLM

**DEPARTMENT OF THE INTERIOR  
BUREAU OF LAND MANAGEMENT  
MINING CLAIMS**

Run Date/Time: 9/11/2018

**MC Maintenance Fees Paid Through the BLM Pay Portal  
(by Date Paid)**

Page 470 Of 723

MAX 15	AMC386564	AMC386550	\$155.00
MAX 16	AMC386565	AMC386550	\$155.00
MAX 17	AMC386566	AMC386550	\$155.00
MAX 18	AMC386567	AMC386550	\$155.00
MAX 19	AMC386568	AMC386550	\$155.00
MAX 20	AMC386569	AMC386550	\$155.00
MAX 21	AMC386570	AMC386550	\$155.00
MAX 22	AMC386571	AMC386550	\$155.00
MAX 23	AMC386572	AMC386550	\$155.00
MAX 24	AMC386573	AMC386550	\$155.00
MAX 25	AMC386574	AMC386550	\$155.00
MAX 26	AMC386575	AMC386550	\$155.00



**United States Department of the Interior**  
**Bureau of Land Management**  
BUSINESS & SUPPORT SVCS DIV  
ONE N CENTRAL AVE SUITE 800  
PHOENIX, AZ 85004 -4427  
Phone: 602-417-9200

Receipt

No: 4249449

<b>Transaction #:</b> 4364935	
<b>Date of Transaction:</b> 08/29/2018	
CUSTOMER:	
	PAULA POWER P.O. BOX 114 THE SEA RANCH, CA 95497 US

LINE #	QTY	DESCRIPTION	REMARKS	UNIT PRICE	TOTAL
1	1.00	LOCATABLE MINERALS / MINING CLAIMS- NOT NEW-UNADJUD, ONE AUTH NO. ONLY / MINING CLAIM MONEY RECEIVED <b>CASES:</b> AMC129255/\$16430.00		- n/a -	16430.00
<b>TOTAL:</b>					<b>\$16,430.00</b>

PAYMENT INFORMATION				
NOTE: Items will appear on credit card statement as "BLM O Mining Claim".				
1	AMOUNT:	16430.00	POSTMARKED:	N/A
	TYPE:	CREDIT CARD	RECEIVED:	08/29/2018
	NAME:	PAULA POWER P.O. BOX 114 THE SEA RANCH CA 95497 US		
	CARD NO:	XXXXXXXXXXXX4004	AUTH CODE:	246396
	NAME ON CARD:	PAULA POWER		
	SIGNATURE:			

REMARKS

This receipt was generated by the automated BLM Collections and Billing System and is a paper representation of a portion of the official electronic record contained therein.

Run Date: 09/05/17

Run Time: 02:33 PM

**DEPARTMENT OF THE INTERIOR  
BUREAU OF LAND MANAGEMENT  
MINING CLAIMS**

**MC Maintenance Fees Paid Through the BLM Pay Portal**

**CBS Receipt: 3966645**

Printed For Lead File # **AMC207723**

Agency Tracking ID: 1504113342

Assessment Year: 2018

Number of BLM Serial Nr: 106

Paid On: 08/30/2017

Total Amount Paid: \$16,430.00

Claim Name	BLM Serial No	Lead File No	Amount Paid
G W #2	AMC129255	AMC129254	\$155.00
G W #3	AMC129256	AMC129254	\$155.00
G W #4	AMC129257	AMC129254	\$155.00
MIL #1	AMC129261	AMC129254	\$155.00
MIL #2	AMC129262	AMC129254	\$155.00
MIL #3	AMC129263	AMC129254	\$155.00
MIL #4	AMC129264	AMC129254	\$155.00
MIL #5	AMC129265	AMC129254	\$155.00
MIL #6	AMC129266	AMC129254	\$155.00
RUF #1	AMC129269	AMC129254	\$155.00
RUF #2	AMC129270	AMC129254	\$155.00
RUF #5	AMC129273	AMC129254	\$155.00
RUF #9	AMC129277	AMC129254	\$155.00
RUF #10	AMC129278	AMC129254	\$155.00
RUF #12	AMC129280	AMC129254	\$155.00
RUF #13	AMC129281	AMC129254	\$155.00
RUF #14	AMC129282	AMC129254	\$155.00
RUF #15	AMC129283	AMC129254	\$155.00
RUF #17	AMC129285	AMC129254	\$155.00
RUF #18	AMC129286	AMC129254	\$155.00
RUF #22	AMC129290	AMC129254	\$155.00
RUF #23	AMC129291	AMC129254	\$155.00
RUF #24	AMC129292	AMC129254	\$155.00
POP 50	AMC207723	AMC207723	\$155.00
POP 51	AMC207724	AMC207723	\$155.00
POP 53	AMC207725	AMC207723	\$155.00
POP 54	AMC207726	AMC207723	\$155.00
POP 55	AMC207727	AMC207723	\$155.00
POP 56	AMC207728	AMC207723	\$155.00
POP 57	AMC207729	AMC207723	\$155.00
POP 62	AMC207734	AMC207723	\$155.00
ARCH	AMC366937	AMC366937	\$155.00
CH-1	AMC366938	AMC366937	\$155.00
CH-2	AMC366939	AMC366937	\$155.00
CH-3	AMC366940	AMC366937	\$155.00
CH-4	AMC366941	AMC366937	\$155.00

**NO WARRANTY IS MADE BY BLM FOR USE OF THE DATA FOR PURPOSES NOT INTENDED BY BLM**

Run Date: 09/05/17

Run Time: 02:33 PM

**DEPARTMENT OF THE INTERIOR  
BUREAU OF LAND MANAGEMENT  
MINING CLAIMS**

**MC Maintenance Fees Paid Through the BLM Pay Portal**

**CBS Receipt: 3966645**

Printed For Lead File # AMC207723

Agency Tracking ID: 1504113342

Assessment Year: 2018

Number of BLM Serial Nr: 106

Paid On: 08/30/2017

Total Amount Paid: \$16,430.00

Claim Name	BLM Serial No	Lead File No	Amount Paid
CH-5	AMC366942	AMC366937	\$155.00
CH-6	AMC366943	AMC366937	\$155.00
PL-1	AMC366944	AMC366937	\$155.00
PL-2	AMC366945	AMC366937	\$155.00
POP-39	AMC366946	AMC366937	\$155.00
RU-1	AMC366947	AMC366937	\$155.00
RU-2	AMC366948	AMC366937	\$155.00
RU-3	AMC366949	AMC366937	\$155.00
A-1	AMC369924	AMC369924	\$155.00
RIHO	AMC369925	AMC369924	\$155.00
MAX 13	AMC386562	AMC386550	\$155.00
MAX 14	AMC386563	AMC386550	\$155.00
MAX 15	AMC386564	AMC386550	\$155.00
MAX 16	AMC386565	AMC386550	\$155.00
MAX 17	AMC386566	AMC386550	\$155.00
MAX 18	AMC386567	AMC386550	\$155.00
MAX 19	AMC386568	AMC386550	\$155.00
MAX 20	AMC386569	AMC386550	\$155.00
MAX 21	AMC386570	AMC386550	\$155.00
MAX 22	AMC386571	AMC386550	\$155.00
MAX 23	AMC386572	AMC386550	\$155.00
MAX 24	AMC386573	AMC386550	\$155.00
MAX 25	AMC386574	AMC386550	\$155.00
MAX 26	AMC386575	AMC386550	\$155.00
POP #1	AMC43990	AMC43990	\$155.00
POP #2	AMC43991	AMC43990	\$155.00
POP #3	AMC43992	AMC43990	\$155.00
POP #4	AMC43993	AMC43990	\$155.00
POP #5	AMC43994	AMC43990	\$155.00
POP #6	AMC43995	AMC43990	\$155.00
POP #7	AMC43996	AMC43990	\$155.00
POP #8	AMC43997	AMC43990	\$155.00
POP #9	AMC43998	AMC43990	\$155.00
POP #10	AMC43999	AMC43990	\$155.00
POP #11	AMC44000	AMC43990	\$155.00
POP #13	AMC44002	AMC43990	\$155.00

**NO WARRANTY IS MADE BY BLM FOR USE OF THE DATA FOR PURPOSES NOT INTENDED BY BLM**



Run Date: 09/05/17

Run Time: 02:33 PM

**DEPARTMENT OF THE INTERIOR  
BUREAU OF LAND MANAGEMENT  
MINING CLAIMS**

**MC Maintenance Fees Paid Through the BLM Pay Portal**

**CBS Receipt: 3966645**

Printed For Lead File # AMC207723

Agency Tracking ID: 1504113342

Assessment Year: 2018

Number of BLM Serial Nr: 106

Paid On: 08/30/2017

Total Amount Paid: \$16,430.00

Claim Name	BLM Serial No	Lead File No	Amount Paid
POP #14	AMC44003	AMC43990	\$155.00
POP #15	AMC44004	AMC43990	\$155.00
POP #16	AMC44005	AMC43990	\$155.00
POP #17	AMC44006	AMC43990	\$155.00
POP #19	AMC44008	AMC43990	\$155.00
POP #21	AMC44010	AMC43990	\$155.00
POP #22	AMC44011	AMC43990	\$155.00
POP #24	AMC44013	AMC43990	\$155.00
POP #25	AMC44014	AMC43990	\$155.00
POP #26	AMC44015	AMC43990	\$155.00
POP #27	AMC44016	AMC43990	\$155.00
POP #28	AMC44017	AMC43990	\$155.00
POP #29	AMC44018	AMC43990	\$155.00
POP #30	AMC44019	AMC43990	\$155.00
POP #31	AMC44020	AMC43990	\$155.00
POP #32	AMC44021	AMC43990	\$155.00
POP #37	AMC44026	AMC43990	\$155.00
POP #38	AMC44027	AMC43990	\$155.00
POP #43	AMC44032	AMC43990	\$155.00
PLATA NO 3	AMC44191	AMC44189	\$155.00
PLATA NO 5	AMC44193	AMC44189	\$155.00
PLATA NO 6	AMC44194	AMC44189	\$155.00
PLATA NO 10	AMC44195	AMC44189	\$155.00
PLATA NO 11	AMC44196	AMC44189	\$155.00
PLATA NO 12	AMC44197	AMC44189	\$155.00
PLATA NO 14	AMC44199	AMC44189	\$155.00
PLATA NO 15	AMC44200	AMC44189	\$155.00
CHUCK NO 5	AMC44208	AMC44189	\$155.00
CHUCK NO 7	AMC44210	AMC44189	\$155.00
CHUCK NO 9	AMC44212	AMC44189	\$155.00
RUTH NO 1	AMC44216	AMC44189	\$155.00
RUTH NO 3	AMC44218	AMC44189	\$155.00
RUTH NO 5	AMC44220	AMC44189	\$155.00
RUTH NO 7	AMC44222	AMC44189	\$155.00

**NO WARRANTY IS MADE BY BLM FOR USE OF THE DATA FOR PURPOSES NOT INTENDED BY BLM**

**United States Department of the Interior****Bureau of Land Management**

BUSINESS &amp; SUPPORT SVCS DIV

ONE N CENTRAL AVE SUITE 800

PHOENIX, AZ 85004 -4427

Phone: 602-417-9200

Receipt

No: 3966645

**Transaction #:** 4076529**Date of Transaction:** 08/30/2017**CUSTOMER:**JOHN POWER  
P.O. BOX 114  
THE SEA RANCH, CA 95497 US

LINE #	QTY	DESCRIPTION	REMARKS	UNIT PRICE	TOTAL
1	1.00	LOCATABLE MINERALS / MINING CLAIMS- NOT NEW-UNADJUD, ONE AUTH NO. ONLY / MINING CLAIM MONEY RECEIVED <b>CASES:</b> AMC44010/\$16430.00		- n/a -	16430.00
<b>TOTAL:</b>					<b>\$16,430.00</b>

**PAYMENT INFORMATION**

NOTE: Items will appear on credit card statement as "BLM O Mining Claim".

1	AMOUNT:	16430.00	POSTMARKED:	N/A
	TYPE:	CREDIT CARD	RECEIVED:	08/30/2017
	NAME:	JOHN POWER P.O. BOX 114 THE SEA RANCH CA 95497 US		
	CARD NO:	XXXXXXXXXXXX4020	AUTH CODE:	160946
	NAME ON CARD:	JOHN POWER		
	EXPIRES:	05/2022		
	SIGNATURE:			

**REMARKS**

This receipt was generated by the automated BLM Collections and Billing System and is a paper representation of a portion of the official electronic record contained therein.

**MAGELLAN GOLD CORPORATION**  
**Gulf+Western Industries Inc.**  
**P.O. Box 114, The Sea Ranch, CA 95497**  
**Phone : (707) 884-3766**

August 21, 2015

Bureau of Land Management  
Arizona State Office  
One North Central Avenue, Suite 800  
Phoenix, AZ 85004-4427

Please find enclosed a check in the amount of \$17,050 for the renewal of 110  
unpatented lode mining claims in La Paz County, Arizona.

Please call me at 707-884-3766 should you have any questions.

Sincerely,



John Power  
President


RECEIVED  
BLM AZ STATE OFFICE  
2016 AUG 30 P 1:21  
PHOENIX, ARIZONA

129254  
207723  
366937  
369924  
386550

43990

44189

424396





UNITED STATES  
DEPARTMENT OF THE INTERIOR  
BUREAU OF LAND MANAGEMENT  
**MAINTENANCE FEE PAYMENT FORM FOR  
LODE CLAIMS, MILL SITES, AND TUNNEL SITES**

Remitter Name: Gulf+Western Industries Inc.  
Mailing Address: P.O. Box 114  
City, State, Zip: The Sea Ranch, CA 95497-0114

☐ Check here if this is a change of address.

**FOR COUNTY RECORDER'S USE**

No. of claims/sites 110  
x \$155 per claim/site  
Total due BLM \$17050

1. The maintenance fee may be paid by cash, check, money order, Bureau of Land Management (BLM) Declining Deposit Account, or credit card (VISA, American Express, Discover, or MasterCard). Payments must be remitted to the BLM State Office where your claim or site is recorded and received on or before September 1. If the payment is mailed, the envelope must be postmarked by a bona fide delivery service on or before September 1 and received at the proper BLM State Office within 15 calendar days after the due date. Payments may also be made by telephone using a credit card. A complete listing of BLM State Offices with their addresses and phone numbers can be found at <http://www.blm.gov>.
2. The maintenance fee for the following claim(s)/site(s) applies to the assessment year 2017.

CLAIM/SITE NAME	BLM SERIAL NO.
SEE ATTACHED LIST	

RECEIVED  
BLM AZ STATE OFFICE  
2016 AUG 30 P 1:22  
PHOENIX, ARIZONA

Use a separate sheet for additional claim/site names, serial numbers, and claimant names and addresses.

(Continued on page 2)

**RECEIPT #** 3647841

DEPARTMENT OF THE INTERIOR  
BUREAU OF LAND MANAGEMENT  
MINING CLAIMS

Customer Information - WITH Serial No. and Claim Name

## ACTIVE CLAIMS

Page 1 of 3

Admin State: AZ

Geo State: AZ

GULF+WESTERN INDUSTRIES INC

PO BOX 114

THE SEA RANCH, CA 95497-0114

CUSTOMER ID: 2376132

<u>Serial No.</u>	<u>Claim Name/Number</u>	<u>Lead Serial No.</u>	<u>Disposition</u>
AMC129255	G W #2	AMC129254	ACTIVE
AMC129256	G W #3	AMC129254	ACTIVE
AMC129257	G W #4	AMC129254	ACTIVE
AMC129261	MIL #1	AMC129254	ACTIVE
AMC129262	MIL #2	AMC129254	ACTIVE
AMC129263	MIL #3	AMC129254	ACTIVE
AMC129264	MIL #4	AMC129254	ACTIVE
AMC129265	MIL #5	AMC129254	ACTIVE
AMC129266	MIL #6	AMC129254	ACTIVE
AMC129269	RUF #1	AMC129254	ACTIVE
AMC129270	RUF #2	AMC129254	ACTIVE
AMC129273	RUF #5	AMC129254	ACTIVE
AMC129277	RUF #9	AMC129254	ACTIVE
AMC129278	RUF #10	AMC129254	ACTIVE
AMC129280	RUF #12	AMC129254	ACTIVE
AMC129281	RUF #13	AMC129254	ACTIVE
AMC129282	RUF #14	AMC129254	ACTIVE
AMC129283	RUF #15	AMC129254	ACTIVE
AMC129285	RUF #17	AMC129254	ACTIVE
AMC129286	RUF #18	AMC129254	ACTIVE
AMC129290	RUF #22	AMC129254	ACTIVE
AMC129291	RUF #23	AMC129254	ACTIVE
AMC129292	RUF #24	AMC129254	ACTIVE
AMC207723	POP 50	AMC207723	ACTIVE
AMC207724	POP 51	AMC207723	ACTIVE
AMC207725	POP 53	AMC207723	ACTIVE
AMC207726	POP 54	AMC207723	ACTIVE
AMC207727	POP 55	AMC207723	ACTIVE
AMC207728	POP 56	AMC207723	ACTIVE
AMC207729	POP 57	AMC207723	ACTIVE
AMC207734	POP 62	AMC207723	ACTIVE
AMC366937	ARCH	AMC366937	ACTIVE
AMC366938	CH-1	AMC366937	ACTIVE
AMC366939	CH-2	AMC366937	ACTIVE
AMC366940	CH-3	AMC366937	ACTIVE
AMC366941	CH-4	AMC366937	ACTIVE
AMC366942	CH-5	AMC366937	ACTIVE
AMC366943	CH-6	AMC366937	ACTIVE
AMC366944	PL-1	AMC366937	ACTIVE
AMC366945	PL-2	AMC366937	ACTIVE
AMC366946	POP-39	AMC366937	ACTIVE
AMC366947	RU-1	AMC366937	ACTIVE
AMC366948	RU-2	AMC366937	ACTIVE

PHOENIX, ARIZONA

2016 AUG 30 PM 1:22

RECEIVED  
BLM AZ PHOENIX OFFICENO WARRANTY IS MADE BY BLM  
FOR USE OF THE DATA FOR  
PURPOSES NOT INTENDED BY BLM

DEPARTMENT OF THE INTERIOR  
BUREAU OF LAND MANAGEMENT  
MINING CLAIMS

Customer Information - WITH Serial No. and Claim Name

## ACTIVE CLAIMS

Page 2 of 3

<u>Serial No.</u>	<u>Claim Name/Number</u>	<u>Lead Serial No.</u>	<u>Disposition</u>
AMC366949	RU-3	AMC366937	ACTIVE
AMC369924	A-1	AMC369924	ACTIVE
AMC369925	RIHO	AMC369924	ACTIVE
AMC386562	MAX 13	AMC386550	ACTIVE
AMC386563	MAX 14	AMC386550	ACTIVE
AMC386564	MAX 15	AMC386550	ACTIVE
AMC386565	MAX 16	AMC386550	ACTIVE
AMC386566	MAX 17	AMC386550	ACTIVE
AMC386567	MAX 18	AMC386550	ACTIVE
AMC386568	MAX 19	AMC386550	ACTIVE
AMC386569	MAX 20	AMC386550	ACTIVE
AMC386570	MAX 21	AMC386550	ACTIVE
AMC386571	MAX 22	AMC386550	ACTIVE
AMC386572	MAX 23	AMC386550	ACTIVE
AMC386573	MAX 24	AMC386550	ACTIVE
AMC386574	MAX 25	AMC386550	ACTIVE
AMC386575	MAX 26	AMC386550	ACTIVE
AMC43990	POP #1	AMC43990	ACTIVE
AMC43991	POP #2	AMC43990	ACTIVE
AMC43992	POP #3	AMC43990	ACTIVE
AMC43993	POP #4	AMC43990	ACTIVE
AMC43994	POP #5	AMC43990	ACTIVE
AMC43995	POP #6	AMC43990	ACTIVE
AMC43996	POP #7	AMC43990	ACTIVE
AMC43997	POP #8	AMC43990	ACTIVE
AMC43998	POP #9	AMC43990	ACTIVE
AMC43999	POP #10	AMC43990	ACTIVE
AMC44000	POP #11	AMC43990	ACTIVE
AMC44002	POP #13	AMC43990	ACTIVE
AMC44003	POP #14	AMC43990	ACTIVE
AMC44004	POP #15	AMC43990	ACTIVE
AMC44005	POP #16	AMC43990	ACTIVE
AMC44006	POP #17	AMC43990	ACTIVE
AMC44008	POP #19	AMC43990	ACTIVE
AMC44010	POP #21	AMC43990	ACTIVE
AMC44011	POP #22	AMC43990	ACTIVE
AMC44013	POP #24	AMC43990	ACTIVE
AMC44014	POP #25	AMC43990	ACTIVE
AMC44015	POP #26	AMC43990	ACTIVE
AMC44016	POP #27	AMC43990	ACTIVE
AMC44017	POP #28	AMC43990	ACTIVE
AMC44018	POP #29	AMC43990	ACTIVE
AMC44019	POP #30	AMC43990	ACTIVE
AMC44020	POP #31	AMC43990	ACTIVE
AMC44021	POP #32	AMC43990	ACTIVE
AMC44026	POP #37	AMC43990	ACTIVE
AMC44027	POP #38	AMC43990	ACTIVE
AMC44032	POP #43	AMC43990	ACTIVE

NO WARRANTY IS MADE BY BLM  
FOR USE OF THE DATA FOR  
PURPOSES NOT INTENDED BY BLMRECEIVED  
BLM AZ STATE OFFICE  
2016 AUG 30 PM 1:22  
PHOENIX, ARIZONA



DEPARTMENT OF THE INTERIOR  
BUREAU OF LAND MANAGEMENT  
MINING CLAIMS

Customer Information - WITH Serial No. and Claim Name

## ACTIVE CLAIMS

Page 3 of 3

<u>Serial No.</u>	<u>Claim Name/Number</u>	<u>Lead Serial No.</u>	<u>Disposition</u>
AMC44191	PLATA NO 3	AMC44189	ACTIVE
AMC44193	PLATA NO 5	AMC44189	ACTIVE
AMC44194	PLATA NO 6	AMC44189	ACTIVE
AMC44195	PLATA NO 10	AMC44189	ACTIVE
AMC44196	PLATA NO 11	AMC44189	ACTIVE
AMC44197	PLATA NO 12	AMC44189	ACTIVE
AMC44199	PLATA NO 14	AMC44189	ACTIVE
AMC44200	PLATA NO 15	AMC44189	ACTIVE
AMC44208	CHUCK NO 5	AMC44189	ACTIVE
AMC44210	CHUCK NO 7	AMC44189	ACTIVE
AMC44212	CHUCK NO 9	AMC44189	ACTIVE
AMC44216	RUTH NO 1	AMC44189	ACTIVE
AMC44218	RUTH NO 3	AMC44189	ACTIVE
AMC44220	RUTH NO 5	AMC44189	ACTIVE
AMC44222	RUTH NO 7	AMC44189	ACTIVE

Number of ACTIVE cases: 106

RECEIVED  
BLM AZ STATE OFFICE  
2016 AUG 30 PM 1:22  
PHOENIX, ARIZONANO WARRANTY IS MADE BY BLM  
FOR USE OF THE DATA FOR  
PURPOSES NOT INTENDED BY BLM

Run Date: 08/15/16

DEPARTMENT OF THE INTERIOR  
BUREAU OF LAND MANAGEMENT  
MINING CLAIMS

Run Time: 11:15 AM

Customer Information - WITH Serial No. and Claim Name

ACTIVE CLAIMS

Page 1 of 1

Admin State: AZ

Geo State: AZ

BELL ROBERT

5830 SW HUNTOON ST  
TOPEKA, KS 66604-2374

CUSTOMER ID: 2239811

<u>Serial No.</u>	<u>Claim Name/Number</u>	<u>Lead Serial No.</u>	<u>Disposition</u>
AMC44189	PLATA NO 1	AMC44189	ACTIVE
AMC44190	PLATA NO 2	AMC44189	ACTIVE

Number of ACTIVE cases: 2

RECEIVED  
BLM AZ SOILS OFFICE  
2016 AUG 30 PM 1:22  
PHOENIX, ARIZONA

NO WARRANTY IS MADE BY BLM  
FOR USE OF THE DATA FOR  
PURPOSES NOT INTENDED BY BLM

Run Date: 08/15/16

DEPARTMENT OF THE INTERIOR  
BUREAU OF LAND MANAGEMENT  
MINING CLAIMS

Run Time: 11:21 AM

Customer Information - WITH Serial No. and Claim Name

ACTIVE CLAIMS

Page 1 of 1

Admin State: AZ

Geo State: AZ

MAGELLAN GOLD CORP

PO BOX 114

THE SEA RANCH, CA 95497-0114

CUSTOMER ID: 2351998

<u>Serial No.</u>	<u>Claim Name/Number</u>	<u>Lead Serial No.</u>	<u>Disposition</u>
AMC424398 —	SD 30	AMC424396	ACTIVE
AMC424404 —	SD 37	AMC424396	ACTIVE

Number of ACTIVE cases: 2

RECEIVED  
BLM AZ FIELD OFFICE  
2016 AUG 30 PM 1:22  
PHOENIX, ARIZONA

NO WARRANTY IS MADE BY BLM  
FOR USE OF THE DATA FOR  
PURPOSES NOT INTENDED BY BLM



Insert shipping document here.

Extremely Urgent

ORIGIN ID:NOTA (707) 884-3766  
JOHN POWER  
MAGELLAN GOLD CORPORATION  
P.O. BOX 114  
THE SEA RANCH, CA 95497  
UNITED STATES US

SHIP DATE: 29AUG16  
ACTWGT:  
CAD: 306800009/INET3792  
BILL CREDIT CARD

TO BUREAU OF LAND MANAGEMENT  
ARIZONA STATE OFFICE  
1 NORTH CENTRAL AVENUE  
SUITE 800  
PHOENIX AZ 85004

543J1A03314EB

(707) 775-1001  
INV:  
PO:

REF.

DEPT.



TRK# 7771 0045 2663  
0201

TUE - 30 AUG 3:00P  
STANDARD OVERNIGHT

WP ZSYA

85004

7-US PHX



RECEIVED  
BLM AZ STATE OFFICE  
2016 AUG 30 P 1:21  
PHOENIX, ARIZONA




# FedEx

Express

earthsmart

FedEx carbon-neutral  
envelope shipping



Envelope

FID 972649 29M616 UK1A 539C1/M63/976E



**WP ZSYA**

**FedEx**  
TUE 7771 0045 2663

**TUE - 30 AUG AA**  
STANDARD OVERNIGHT

**85004**  
AZ-US  
PHX

**United States Department of the Interior**  
**Bureau of Land Management**  
DIV OF LANDS, MINRLS & ENERGY  
ONE N CENTRAL AVE  
PHOENIX, AZ 85004 -4427  
Phone: 602-417-9200

Receipt

No: 3647841

<b>Transaction #:</b> 3751832	
<b>Date of Transaction:</b> 08/31/2016	
<b>CUSTOMER:</b>	
	MAGELLAN GOLD CORPORATION PO BOX 114 THE SEA RANCH, CA 95497-0114 US

LINE #	QTY	DESCRIPTION	REMARKS	UNIT PRICE	TOTAL
1	1.00	LOCATABLE MINERALS / MINING CLAIMS- NOT NEW-UNADJUD, ONE AUTH NO. ONLY / MINING CLAIM MONEY RECEIVED CASES: AMC129255/\$17050.00	MAINT FEE 2017 - 110	- n/a -	17050.00
<b>TOTAL:</b>					<b>\$17,050.00</b>

PAYMENT INFORMATION				
1	AMOUNT:	17050.00	POSTMARKED:	08/29/2016
	TYPE:	CHECK	RECEIVED:	08/30/2016
	CHECK NO:	1438		
	NAME:	MAGELLAN GOLD CORPORATION PO BOX 114 THE SEA RANCH CA 95497-0114 US		

<b>REMARKS</b>

This receipt was generated by the automated BLM Collections and Billing System and is a paper representation of a portion of the official electronic record contained therein.



**MAGELLAN GOLD CORPORATION**  
**Gulf+Western Industries Inc.**  
**P.O. Box 114, The Sea Ranch, CA 95497**  
**Phone : (707) 884-3766**

August 21, 2015

Bureau of Land Management  
Arizona State Office  
One North Central Avenue, Suite 800  
Phoenix, AZ 85004-4427

Please find enclosed a check in the amount of \$17,050 for the renewal of 110  
unpatented lode mining claims in La Paz County, Arizona.

Please call me at 707-884-3766 should you have any questions.

Sincerely,



John Power  
President

929254

207723

366937


369924

386550

43990

44189

424396



PHOENIX, ARIZONA

2015 AUG 27 A 10:07

RECEIVED  
BLM AZ STATE OFFICE

UNITED STATES  
DEPARTMENT OF THE INTERIOR  
BUREAU OF LAND MANAGEMENT  
**MAINTENANCE FEE PAYMENT FORM FOR  
LODE CLAIMS, MILL SITES, AND TUNNEL SITES**

Remitter Name: Gulf+Western Industries Inc.

Mailing Address: P.O. Box 114

City, State, Zip: The Sea Ranch, CA 95497

☐ Check here if this is a change of address.

**FOR COUNTY RECORDER'S USE**

No. of claims/sites 110

x \$155 per claim/site

Total due BLM \$ 17050

1. The maintenance fee may be paid by cash, check, money order, Bureau of Land Management (BLM) Declining Deposit Account, or credit card (VISA, American Express, Discover, or MasterCard). Payments must be remitted to the BLM State Office where your claim or site is recorded and received on or before September 1. If the payment is mailed, the envelope must be postmarked by a bona fide delivery service on or before September 1 and received at the proper BLM State Office within 15 calendar days after the due date. Payments may also be made by telephone using a credit card. A complete listing of BLM State Offices with their addresses and phone numbers can be found at <http://www.blm.gov>.
2. The maintenance fee for the following claim(s)/site(s) applies to the assessment year 2016.

CLAIM/SITE NAME	BLM SERIAL NO.
SEE ATTACHED	

RECEIVED  
BLM STATE OFFICE  
2015 AUG 27 A 10:07  
PHOENIX, ARIZONA

Use a separate sheet for additional claim/site names, serial numbers, and claimant names and addresses.

(Continued on page 2)

RECEIPT # 3379962

DEPARTMENT OF THE INTERIOR  
BUREAU OF LAND MANAGEMENT  
MINING CLAIMS

Customer Information - WITH Serial No. and Claim Name

## ACTIVE CLAIMS

Page 1 of 3

Admin State: AZ

Geo State: AZ

GULF+WESTERN INDUSTRIES INC

PO BOX 114

THE SEA RANCH, CA 95497-0114

CUSTOMER ID: 2376132

<u>Serial No.</u>	<u>Claim Name/Number</u>	<u>Lead Serial No.</u>	<u>Disposition</u>
AMC129255	G W #2	AMC129254	ACTIVE
AMC129256	G W #3	AMC129254	ACTIVE
AMC129257	G W #4	AMC129254	ACTIVE
AMC129261	MIL #1	AMC129254	ACTIVE
AMC129262	MIL #2	AMC129254	ACTIVE
AMC129263	MIL #3	AMC129254	ACTIVE
AMC129264	MIL #4	AMC129254	ACTIVE
AMC129265	MIL #5	AMC129254	ACTIVE
AMC129266	MIL #6	AMC129254	ACTIVE
AMC129269	RUF #1	AMC129254	ACTIVE
AMC129270	RUF #2	AMC129254	ACTIVE
AMC129273	RUF #5	AMC129254	ACTIVE
AMC129277	RUF #9	AMC129254	ACTIVE
AMC129278	RUF #10	AMC129254	ACTIVE
AMC129280	RUF #12	AMC129254	ACTIVE
AMC129281	RUF #13	AMC129254	ACTIVE
AMC129282	RUF #14	AMC129254	ACTIVE
AMC129283	RUF #15	AMC129254	ACTIVE
AMC129285	RUF #17	AMC129254	ACTIVE
AMC129286	RUF #18	AMC129254	ACTIVE
AMC129290	RUF #22	AMC129254	ACTIVE
AMC129291	RUF #23	AMC129254	ACTIVE
AMC129292	RUF #24	AMC129254	ACTIVE
AMC207723	POP 50	AMC207723	ACTIVE
AMC207724	POP 51	AMC207723	ACTIVE
AMC207725	POP 53	AMC207723	ACTIVE
AMC207726	POP 54	AMC207723	ACTIVE
AMC207727	POP 55	AMC207723	ACTIVE
AMC207728	POP 56	AMC207723	ACTIVE
AMC207729	POP 57	AMC207723	ACTIVE
AMC207734	POP 62	AMC207723	ACTIVE
AMC366937	ARCH	AMC366937	ACTIVE
AMC366938	CH-1	AMC366937	ACTIVE
AMC366939	CH-2	AMC366937	ACTIVE
AMC366940	CH-3	AMC366937	ACTIVE
AMC366941	CH-4	AMC366937	ACTIVE
AMC366942	CH-5	AMC366937	ACTIVE
AMC366943	CH-6	AMC366937	ACTIVE
AMC366944	PL-1	AMC366937	ACTIVE
AMC366945	PL-2	AMC366937	ACTIVE
AMC366946	POP-39	AMC366937	ACTIVE
AMC366947	RU-1	AMC366937	ACTIVE
AMC366948 - 366949	RU-2	AMC366937	ACTIVE

NO WARRANTY IS MADE BY BLM  
FOR USE OF THE DATA FOR  
PURPOSES NOT INTENDED BY BLMRECEIVED  
BLM AZ STATE OFFICE

2015 AUG 27 A 10:09



DEPARTMENT OF THE INTERIOR  
BUREAU OF LAND MANAGEMENT  
MINING CLAIMS

Customer Information - WITH Serial No. and Claim Name

## ACTIVE CLAIMS

Page 2 of 3

<u>Serial No.</u>	<u>Claim Name/Number</u>	<u>Lead Serial No.</u>	<u>Disposition</u>
AMC366949	RU-3	AMC366937	ACTIVE
AMC369924	A-1	AMC369924	ACTIVE
AMC369925	RIHO	AMC369924	ACTIVE
AMC386562	MAX 13	AMC386550	ACTIVE
AMC386563	MAX 14	AMC386550	ACTIVE
AMC386564	MAX 15	AMC386550	ACTIVE
AMC386565	MAX 16	AMC386550	ACTIVE
AMC386566	MAX 17	AMC386550	ACTIVE
AMC386567	MAX 18	AMC386550	ACTIVE
AMC386568	MAX 19	AMC386550	ACTIVE
AMC386569	MAX 20	AMC386550	ACTIVE
AMC386570	MAX 21	AMC386550	ACTIVE
AMC386571	MAX 22	AMC386550	ACTIVE
AMC386572	MAX 23	AMC386550	ACTIVE
AMC386573	MAX 24	AMC386550	ACTIVE
AMC386574	MAX 25	AMC386550	ACTIVE
AMC386575	MAX 26	AMC386550	ACTIVE
AMC43990	POP #1	AMC43990	ACTIVE
AMC43991	POP #2	AMC43990	ACTIVE
AMC43992	POP #3	AMC43990	ACTIVE
AMC43993	POP #4	AMC43990	ACTIVE
AMC43994	POP #5	AMC43990	ACTIVE
AMC43995	POP #6	AMC43990	ACTIVE
AMC43996	POP #7	AMC43990	ACTIVE
AMC43997	POP #8	AMC43990	ACTIVE
AMC43998	POP #9	AMC43990	ACTIVE
AMC43999	POP #10	AMC43990	ACTIVE
AMC44000	POP #11	AMC43990	ACTIVE
AMC44002	POP #13	AMC43990	ACTIVE
AMC44003	POP #14	AMC43990	ACTIVE
AMC44004	POP #15	AMC43990	ACTIVE
AMC44005	POP #16	AMC43990	ACTIVE
AMC44006	POP #17	AMC43990	ACTIVE
AMC44008	POP #19	AMC43990	ACTIVE
AMC44010	POP #21	AMC43990	ACTIVE
AMC44011	POP #22	AMC43990	ACTIVE
AMC44013	POP #24	AMC43990	ACTIVE
AMC44014	POP #25	AMC43990	ACTIVE
AMC44015	POP #26	AMC43990	ACTIVE
AMC44016	POP #27	AMC43990	ACTIVE
AMC44017	POP #28	AMC43990	ACTIVE
AMC44018	POP #29	AMC43990	ACTIVE
AMC44019	POP #30	AMC43990	ACTIVE
AMC44020	POP #31	AMC43990	ACTIVE
AMC44021	POP #32	AMC43990	ACTIVE
AMC44026	POP #37	AMC43990	ACTIVE
AMC44027	POP #38	AMC43990	ACTIVE
AMC44032	POP #43	AMC43990	ACTIVE

NO WARRANTY IS MADE BY BLM  
FOR USE OF THE DATA FOR  
PURPOSES NOT INTENDED BY BLMRECEIVED  
BLM STATE OFFICE  
2015 AUG 27 A 10:09



Run Date: 08/24/15

DEPARTMENT OF THE INTERIOR  
BUREAU OF LAND MANAGEMENT  
MINING CLAIMS  
Customer Information - WITH Serial No. and Claim Name

Run Time: 11:56 AM

ACTIVE CLAIMS

Page 3 of 3

<u>Serial No.</u>	<u>Claim Name/Number</u>	<u>Lead Serial No.</u>	<u>Disposition</u>
AMC44191	PLATA NO 3	AMC44189	ACTIVE
AMC44193	PLATA NO 5	AMC44189	ACTIVE
AMC44194	PLATA NO 6	AMC44189	ACTIVE
AMC44195	PLATA NO 10	AMC44189	ACTIVE
AMC44196	PLATA NO 11	AMC44189	ACTIVE
AMC44197	PLATA NO 12	AMC44189	ACTIVE
AMC44199	PLATA NO 14	AMC44189	ACTIVE
AMC44200	PLATA NO 15	AMC44189	ACTIVE
AMC44208	CHUCK NO 5	AMC44189	ACTIVE
AMC44210	CHUCK NO 7	AMC44189	ACTIVE
AMC44212	CHUCK NO 9	AMC44189	ACTIVE
AMC44216	RUTH NO 1	AMC44189	ACTIVE
AMC44218	RUTH NO 3	AMC44189	ACTIVE
AMC44220	RUTH NO 5	AMC44189	ACTIVE
AMC44222	RUTH NO 7	AMC44189	ACTIVE

Number of ACTIVE cases: 106

RECEIVED  
BLM AZ STATE OFFICE  
2015 AUG 27 A 10:09  
PHOENIX, ARIZONA

NO WARRANTY IS MADE BY BLM  
FOR USE OF THE DATA FOR  
PURPOSES NOT INTENDED BY BLM

Run Date: 08/25/15

DEPARTMENT OF THE INTERIOR  
BUREAU OF LAND MANAGEMENT  
MINING CLAIMS

Run Time: 07:58 AM

Customer Information - WITH Serial No. and Claim Name

ACTIVE CLAIMS

Page 1 of 1

Admin State: AZ

Geo State: AZ

BELL ROBERT

5830 SW HUNTOON ST  
TOPEKA, KS 66604-2374

CUSTOMER ID: 2239811

<u>Serial No.</u>	<u>Claim Name/Number</u>	<u>Lead Serial No.</u>	<u>Disposition</u>
AMC44189	PLATA NO 1	AMC44189	ACTIVE
AMC44190	PLATA NO 2	AMC44189	ACTIVE

Number of ACTIVE cases: 2

2239811

RECEIVED  
BLM AZ STATE OFFICE  
2015 AUG 27 A 10:09  
PHOENIX, ARIZONA

NO WARRANTY IS MADE BY BLM  
FOR USE OF THE DATA FOR  
PURPOSES NOT INTENDED BY BLM

Run Date: 08/24/15

DEPARTMENT OF THE INTERIOR  
BUREAU OF LAND MANAGEMENT  
MINING CLAIMS

Run Time: 11:51 AM

Customer Information - WITH Serial No. and Claim Name

ACTIVE CLAIMS

Page 1 of 1

Admin State: AZ

Geo State: AZ

MAGELLAN GOLD CORP

PO BOX 114

THE SEA RANCH, CA 95497-0114

CUSTOMER ID: 2351998

<u>Serial No.</u>	<u>Claim Name/Number</u>	<u>Lead Serial No.</u>	<u>Disposition</u>
AMC424398	SD 30	AMC424396	ACTIVE
AMC424404	SD 37	AMC424396	ACTIVE

Number of ACTIVE cases: 2

RECEIVED  
BLM ARIZONA OFFICE  
2015 AUG 27 A 10:09  
PHOENIX, ARIZONA

NO WARRANTY IS MADE BY BLM  
FOR USE OF THE DATA FOR  
PURPOSES NOT INTENDED BY BLM



**United States Department of the Interior**  
**Bureau of Land Management**  
 LANDS/RECREATION & PLANNING  
 ONE N CENTRAL AVE  
 PHOENIX, AZ 85004 -2203  
 Phone: 602-417-9200

Receipt

No: 3379962

<b>Transaction #:</b> 3478229	
<b>Date of Transaction:</b> 08/28/2015	
CUSTOMER:	
	MAGELLAN GOLD CORPORATION PO BOX 114 THE SEA RANCH, CA 95497-0114 US

LINE #	QTY	DESCRIPTION	REMARKS	UNIT PRICE	TOTAL
1	1.00	LOCATABLE MINERALS / MINING CLAIMS-NOT NEW-UNADJUD, ONE AUTH NO. ONLY / MINING CLAIM MONEY RECEIVED CASES: AMC129255/\$17050.00	MAINT FEE PYMNT - 110 2016	- n/a -	17050.00
<b>TOTAL:</b>					<b>\$17,050.00</b>

PAYMENT INFORMATION							
1	AMOUNT:	17050.00	POSTMARKED:	08/25/2015			
	TYPE:	CHECK	RECEIVED:	08/27/2015			
	CHECK NO:	1304					
	NAME:	MAGELLAN GOLD CORPORATION PO BOX 114 THE SEA RANCH CA 95497-0114 US					

REMARKS	

This receipt was generated by the automated BLM Collections and Billing System and is a paper representation of a portion of the official electronic record contained therein.

8/28/2015

WHEN RECORDED, MAIL TO:  
Columbus Silver (U.S.) Corp.  
573 E. Second Street  
Reno, Nevada 89502

Mining Claim Rental Fee Filing &  
Affidavit of Notice of Intent to Hold  
Arizona Lode Mining Claims  
2014-2015 ASSESSMENT YEAR

STATE OF NEVADA )  
COUNTY OF WASHOE ) SS

NO. OF CLAIMS 108  
AMOUNT \$16740.00  
RECEIPT NO. 3105693  
INIT. Acda  
\*\* BLM-ASO\*\*

PHOENIX, ARIZONA

2014 AUG 18 P 2:40

RECEIVED  
BLM AT STATE OFFICE

TO ALL WHOM IT MAY CONCERN:

Please take notice that COLUMBUS SILVER (U.S.) CORP., whose address is 573 EAST SECOND STREET, RENO, NEVADA 89502, as owner or lessee, hereby files, pursuant to Public Law 102-381, 106 Stat. 1374, 1377-1379, and 43 CFR Parts 3730, 3820, 3830, and 3850, those unpatented mining claims listed by name and BLM serial number, in Exhibit A attached hereto as satisfaction of the in-lieu assessment work requirements imposed by law and regulation.

Set forth in Exhibit A are 108 unpatented mining claims for COLUMBUS SILVER (U.S.) CORP., which will, simultaneously herewith, pay to the BLM upon filing the amount of \$155.00 rental per claim for each and every claim for a total amount of \$16,740.00.

It is the intention of COLUMBUS SILVER (U.S.) CORP., lessee to maintain and develop the unpatented mining claims set forth in Exhibit A as is provided for by law, and to hold the same to and through 11:59 a.m. September 1, 2015.

Dated this 1<sup>st</sup> of August, 2014.

The undersigned affirms that this document does not contain the social security number of any person.

By: Jennifer Taelour  
Name: Jennifer Taelour  
Title: Agent

Subscribed and sworn to before me this 1<sup>st</sup> day of August, 2014.

NOTARY PUBLIC



ENTERED INTO COMPUTER

8/21/2014 JTB

## EXHIBIT A

108 unpatented lode mining claims located in Townships 3 & 4 South, Ranges 23 & 24 West, G.&S.R.B.&M., La Paz County, Arizona as follows:

<u>Claim Name</u>	<u>BLM Serial Number</u>	<u>County Document and/or Book/Page Number</u>
POP #1	AMC# 43990	Book 1102 Page 172
POP #2	AMC# 43991	Book 1222 Page 101
POP #3	AMC# 43992	Book 1222 Page 103
POP #4	AMC# 43993	Book 1222 Page 109
POP #5	AMC# 43994	Book 1222 Page 111
POP #6	AMC# 43995	Book 1222 Page 115
POP #7	AMC# 43996	Book 1222 Page 117
POP #8	AMC# 43997	Book 1222 Page 119
POP #9	AMC# 43998	Book 1222 Page 121
POP #10	AMC# 43999	Book 1222 Page 123
POP #11	AMC# 44000	Book 1222 Page 125
POP #13	AMC# 44002	Book 1222 Page 127
POP #14	AMC# 44003	Book 1222 Page 129
POP #15	AMC# 44004	Book 1222 Page 131
POP #16	AMC# 44005	Book 1222 Page 133
POP #17	AMC# 44006	Book 1222 Page 135
POP #19	AMC# 44008	Book 1102 Page 226
POP #21	AMC# 44010	Book 1102 Page 232
POP #22	AMC# 44011	Book 1102 Page 235
POP #24	AMC# 44013	Book 1222 Page 139
POP #25	AMC# 44014	Book 1222 Page 141
POP #26	AMC# 44015	Book 1222 Page 143
POP #27	AMC# 44016	Book 1222 Page 145
POP #28	AMC# 44017	Book 1222 Page 147
POP #29	AMC# 44018	Book 1222 Page 734
POP #30	AMC# 44019	Book 1102 Page 259
POP #31	AMC# 44020	Book 1102 Page 262
POP #32	AMC# 44021	Book 1102 Page 265
POP #37	AMC# 44026	Book 1222 Page 153
POP #38	AMC# 44027	Book 1222 Page 157
POP #43	AMC# 44032	Book 1102 Page 295
POP #50	AMC# 207723	Doc# 835428
POP #51	AMC# 207724	Doc# 835429
POP #53	AMC# 207725	Doc# 835430
POP #54	AMC# 207726	Doc# 835431

RECEIVED  
BLM AZ STATE OFFICE  
20th AUG 18 P 2:40  
PHOENIX, ARIZONA

<u>Claim Name</u>	<u>BLM Serial Number</u>	<u>County Document and/or Book/Page Number</u>
POP #55	AMC# 207727 Doc#	835432
POP #56	AMC# 207728 Doc#	835433
POP #57	AMC# 207729 Doc#	835434
POP #62	AMC# 207734 Doc#	835439
RUF #1	AMC# 129269	Book 1222 Page 207
RUF #2	AMC# 129270	Book 1222 Page 209
RUF #5	AMC# 129273	Book 1222 Page 215
RUF #9	AMC# 129277	Book 1222 Page 223
RUF #10	AMC# 129278	Book 1222 Page 225
RUF #12	AMC# 129280	Book 1222 Page 229
RUF #13	AMC# 129281	Book 1222 Page 231
RUF #14	AMC# 129282	Book 1222 Page 233
RUF #15	AMC# 129283	Book 1222 Page 235
RUF #17	AMC# 129285	Book 1222 Page 239
RUF #18	AMC# 129286	Book 1222 Page 241
RUF #22	AMC# 129290	Book 1222 Page 249
RUF #23	AMC# 129291	Book 1222 Page 251
RUF #24	AMC# 129292	Book 1222 Page 253
MIL #1	AMC# 129261	Book 1222 Page 191
MIL #2	AMC# 129262	Book 1222 Page 193
MIL #3	AMC# 129263	Book 1222 Page 195
MIL #4	AMC# 129264	Book 1222 Page 197
MIL #5	AMC# 129265	Book 1222 Page 199
MIL #6	AMC# 129266	Book 1222 Page 201
G + W #2	AMC# 129255	Book 1222 Page 179
G + W #3	AMC# 129256	Book 1222 Page 181
G + W #4	AMC# 129257	Book 1222 Page 183
PL-1	AMC# 366944 Doc#	2005-04698
PL-2	AMC# 366945 Doc#	2005-04699
Arch	AMC# 366937 Doc#	2005-04700
RU 1	AMC# 366947 Doc#	2005-04701
RU 2	AMC# 366948 Doc#	2005-04702
RU 3	AMC# 366949 Doc#	2005-04703
CH-1	AMC# 366938 Doc#	2005-04704
CH-2	AMC# 366939 Doc#	2005-04705
CH-3	AMC# 366940 Doc#	2005-04706
CH-4	AMC# 366941 Doc#	2005-04707
CH-5	AMC# 366942 Doc#	2005-04708

RECEIVED  
 BLM AZ STATE OFFICE  
 2014 AUG 18 P 2:40  
 PHOENIX, ARIZONA



<u>Claim Name</u>	<u>BLM Serial Number</u>	<u>County Document and/or Book/Page Number</u>
-------------------	--------------------------	--

CH-6	AMC# 366943	Doc# 2005-04709
POP 39	AMC# 366946	Doc# 2005-04710
A-1	AMC# 369924	Doc# 2006-00883
RIHO	AMC# 369925	Doc# 2006-00884
MAX 13	AMC# 386562	Doc# 2007-05726
MAX 14	AMC# 386563	Doc# 2007-05727
MAX 15	AMC# 386564	Doc# 2007-05728
MAX 16	AMC# 386565	Doc# 2007-05729
MAX 17	AMC# 386566	Doc# 2007-05730
MAX 18	AMC# 386567	Doc# 2007-05731
MAX 19	AMC# 386568	Doc# 2007-05732
MAX 20	AMC# 386569	Doc# 2007-05733
MAX 21	AMC# 386570	Doc# 2007-05734
MAX 22	AMC# 386571	Doc# 2007-05735
MAX 23	AMC# 386572	Doc# 2007-05736
MAX 24	AMC# 386573	Doc# 2007-05737
MAX 25	AMC# 386574	Doc# 2007-05738
MAX 26	AMC# 386575	Doc# 2007-05739

Ruth #1	AMC# 44216	Book 1222	Page 167
Ruth #3	AMC# 44218	Book 1222	Page 169
Ruth #5	AMC# 44220	Book 1222	Page 171
Ruth #7	AMC# 44222	Book 1222	Page 173
Plata No. 3	AMC# 44191	Book 1011	Page 94
Plata No. 5	AMC# 44193	Book 1011	Page 95
Plata No. 6	AMC# 44194	Book 1011	Page 96
Plata No. 10	AMC# 44195	Book 1011	Page 98
Plata No. 11	AMC# 44196	Book 1011	Page 99
Plata No. 12	AMC# 44197	Book 1011	Page 100
Plata No. 14	AMC# 44199	Book 598	Page 710
Plata No. 15	AMC# 44200	Book 1011	Page 101
Chuck No. 5	AMC# 44208	Book 609	Page 55
Chuck No. 7	AMC# 44210	Book 609	Page 57
Chuck No. 9	AMC# 44212	Book 609	Page 59

OWNER/LESSOR: Columbus Silver (U.S.) Corp.  
573 E. 2<sup>nd</sup> Street  
Reno, NV 89502

RECEIVED  
BLM AZ STATE OFFICE  
2014 AUG 18 P 2:40  
PHOENIX, ARIZONA

Claim Name      BLM Serial Number      County Document and/or Book/Page Number

Plata No. 1      AMC#    44189

Book 1222      Page 164

Plata No. 2      AMC#    44190

Book 1229      Page 736

OWNER/LESSOR:    Robert Bell  
6135 SW 34<sup>th</sup> Terrace  
Topeka, KS 66614

RECEIVED  
BLM AZ STATE OFFICE  
2014 AUG 18 P 2:41  
PHOENIX, ARIZONA

**United States Department of the Interior**  
**Bureau of Land Management**  
 LANDS/RECREATION & PLANNING  
 ONE N CENTRAL AVE  
 PHOENIX, AZ 85004 -2203  
 Phone: 602-417-9200

Receipt

No:

3105693

<b>Transaction #:</b> 3197352	
<b>Date of Transaction:</b> 08/19/2014	
<b>CUSTOMER:</b>	
COLUMBUS SILVER (US) CORP 573 E 2ND ST RENO, NV 89502-1014 US	<b>ENTERED</b> AUG 21 2014 BY: <i>fb</i>

LINE #	QTY	DESCRIPTION	REMARKS	UNIT PRICE	TOTAL
1	1.00	LOCATABLE MINERALS / MINING CLAIMS-NOT NEW-UNADJUD, ONE AUTH NO. ONLY / MINING CLAIM MONEY RECEIVED CASES: AMC43990/\$16740.00	MAINT FEE PYMNT (108) 2015	- n/a -	16740.00
<b>TOTAL:</b>					<b>\$16,740.00</b>


PAYMENT INFORMATION			
1	AMOUNT:	16740.00	POSTMARKED: 08/14/2014
	TYPE:	FOREIGN CHECK	RECEIVED: 08/18/2014
	CHECK NO:	000537	
	NAME:	COLUMBUS EXPLORATION CORPORATION 1090 HAMILTON ST VANCOUVER BC CANADA NS V6B 2R9 CA	

REMARKS

This receipt was generated by the automated BLM Collections and Billing System and is a paper representation of a portion of the official electronic record contained therein.

COLUMBUS SILVER (U.S.) CORP.  
573 EAST SECOND STREET  
RENO, NV 89502

CERTIFIED MAIL



7007 2560 0002 6737 1731



U.S. POSTAGE  
PAID  
RENO, NV  
89510  
AUG 14, 14  
AMOUNT

\$7.40  
00021807-02

RECEIVED  
BLM OFFICE

2014 AUG 18 P 2:40

PHOENIX, ARIZONA

DEPARTMENT OF THE INTERIOR-BLM  
ONE NORTH CENTRAL AVENUE, STE 800  
PHOENIX, AZ 85004-4427

RETURN RECEIPT  
REQUESTED



2014  
Maint Fees

AMC 386550

AMC 43990

EXHIBIT A  
AMC 44189207723  
129254

108 unpatented lode mining claims located in Townships 3 & 4 South, Ranges 23 & 24 West, G.&S.R.B.&M., La Paz County, Arizona as follows:

AMC 366937  
369924

Claim Name	BLM Serial Number	County Document and/or Book/Page Number
POP #1	AMC# 43990	Book 1102 Page 172
POP #2	AMC# 43991	Book 1222 Page 101
POP #3	AMC# 43992	Book 1222 Page 103
POP #4	AMC# 43993	Book 1222 Page 109
POP #5	AMC# 43994	Book 1222 Page 111
POP #6	AMC# 43995	Book 1222 Page 115
POP #7	AMC# 43996	Book 1222 Page 117
POP #8	AMC# 43997	Book 1222 Page 119
POP #9	AMC# 43998	Book 1222 Page 121
POP #10	AMC# 43999	Book 1222 Page 123
POP #11	AMC# 44000	Book 1222 Page 125
POP #13	AMC# 44002	Book 1222 Page 127
POP #14	AMC# 44003	Book 1222 Page 129
POP #15	AMC# 44004	Book 1222 Page 131
POP #16	AMC# 44005	Book 1222 Page 133
POP #17	AMC# 44006	Book 1222 Page 135
POP #19	AMC# 44008	Book 1102 Page 226
POP #21	AMC# 44010	Book 1102 Page 232
POP #22	AMC# 44011	Book 1102 Page 235
POP #24	AMC# 44013	Book 1222 Page 139
POP #25	AMC# 44014	Book 1222 Page 141
POP #26	AMC# 44015	Book 1222 Page 143
POP #27	AMC# 44016	Book 1222 Page 145
POP #28	AMC# 44017	Book 1222 Page 147
POP #29	AMC# 44018	Book 1222 Page 734
POP #30	AMC# 44019	Book 1102 Page 259
POP #31	AMC# 44020	Book 1102 Page 262
POP #32	AMC# 44021	Book 1102 Page 265
POP #37	AMC# 44026	Book 1222 Page 153
POP #38	AMC# 44027	Book 1222 Page 157
POP #43	AMC# 44032	Book 1102 Page 295
POP #50	AMC# 207723 Doc#	835428
POP #51	AMC# 207724 Doc#	835429
POP #53	AMC# 207725 Doc#	835430
POP #54	AMC# 207726 Doc#	835431

ENTERED  
AUG 24 2013  
BY: RE

**WHEN RECORDED, MAIL TO:**  
Columbus Silver (U.S.) Corp.  
573 E. Second Street  
Reno, Nevada 89502

**Mining Claim Rental Fee Filing &  
Affidavit of Notice of Intent to Hold  
Arizona Lode Mining Claims  
2013-2014 ASSESSMENT YEAR**

STATE OF NEVADA )  
 ) SS  
COUNTY OF WASHOE )

TO ALL WHOM IT MAY CONCERN:

Please take notice that COLUMBUS SILVER (U.S.) CORP., whose address is 573 EAST SECOND STREET, RENO, NEVADA 89502, as owner or lessee, hereby files, pursuant to Public Law 102-381, 106 Stat. 1374, 1377-1379, and 43 CFR Parts 3730, 3820, 3830, and 3850, those unpatented mining claims listed by name and BLM serial number, in Exhibit A attached hereto as satisfaction of the in-lieu assessment work requirements imposed by law and regulation.

Set forth in Exhibit A are 108 unpatented mining claims for COLUMBUS SILVER (U.S.) CORP., which will, simultaneously herewith, pay to the BLM upon filing the amount of \$140.00 rental per claim for each and every claim for a total amount of \$15,120.00.

It is the intention of COLUMBUS SILVER (U.S.) CORP., lessee to maintain and develop the unpatented mining claims set forth in Exhibit A as is provided for by law, and to hold the same to and through 11:59 a.m. September 1, 2014.

Dated this 29<sup>th</sup> of July, 2013.

*The undersigned affirms that this document  
does not contain the social security number  
of any person.*

By: Andy B. Wallace  
Name: Andy B. Wallace  
Title: Vice President

Subscribed and sworn to before me this  
29<sup>th</sup> day of July, 2013.



[Signature]  
NOTARY PUBLIC

NO. OF CLAIMS 108  
AMOUNT \$15,120.00  
RECEIPT NO. 2859561  
INIT. AW

\*\* BLM-ASO \*\*

<u>Claim Name</u>	<u>BLM Serial Number</u>	<u>County Document and/or Book/Page Number</u>
-------------------	--------------------------	--

POP #55	AMC# 207727	Doc# 835432
POP #56	AMC# 207728	Doc# 835433
POP #57	AMC# 207729	Doc# 835434
POP #62	AMC# 207734	Doc# 835439
RUF #1	AMC# 129269	Book 1222 Page 207
RUF #2	AMC# 129270	Book 1222 Page 209
RUF #5	AMC# 129273	Book 1222 Page 215
RUF #9	AMC# 129277	Book 1222 Page 223
RUF #10	AMC# 129278	Book 1222 Page 225
RUF #12	AMC# 129280	Book 1222 Page 229
RUF #13	AMC# 129281	Book 1222 Page 231
RUF #14	AMC# 129282	Book 1222 Page 233
RUF #15	AMC# 129283	Book 1222 Page 235
RUF #17	AMC# 129285	Book 1222 Page 239
RUF #18	AMC# 129286	Book 1222 Page 241
RUF #22	AMC# 129290	Book 1222 Page 249
RUF #23	AMC# 129291	Book 1222 Page 251
RUF #24	AMC# 129292	Book 1222 Page 253
MIL #1	AMC# 129261	Book 1222 Page 191
MIL #2	AMC# 129262	Book 1222 Page 193
MIL #3	AMC# 129263	Book 1222 Page 195
MIL #4	AMC# 129264	Book 1222 Page 197
MIL #5	AMC# 129265	Book 1222 Page 199
MIL #6	AMC# 129266	Book 1222 Page 201
G + W #2	AMC# 129255	Book 1222 Page 179
G + W #3	AMC# 129256	Book 1222 Page 181
G + W #4	AMC# 129257	Book 1222 Page 183
PL-1	AMC# 366944	Doc# 2005-04698
PL-2	AMC# 366945	Doc# 2005-04699
Arch	AMC# 366937	Doc# 2005-04700
RU 1	AMC# 366947	Doc# 2005-04701
RU 2	AMC# 366948	Doc# 2005-04702
RU 3	AMC# 366949	Doc# 2005-04703
CH-1	AMC# 366938	Doc# 2005-04704
CH-2	AMC# 366939	Doc# 2005-04705
CH-3	AMC# 366940	Doc# 2005-04706
CH-4	AMC# 366941	Doc# 2005-04707
CH-5	AMC# 366942	Doc# 2005-04708

PROBATE  
CLERK  
JAN 10 10 30 AM '13

<u>Claim Name</u>	<u>BLM Serial Number</u>	<u>County Document and/or Book/Page Number</u>
CH-6	AMC# <u>366943</u>	Doc# 2005-04709
POP 39	AMC# <u>366946</u>	Doc# 2005-04710
A-1	AMC# <u>369924</u>	Doc# 2006-00883
RIHO	AMC# <u>369925</u>	Doc# 2006-00884
MAX 13	AMC# <u>386562</u>	Doc# 2007-05726
MAX 14	AMC# <u>386563</u>	Doc# 2007-05727
MAX 15	AMC# <u>386564</u>	Doc# 2007-05728
MAX 16	AMC# <u>386565</u>	Doc# 2007-05729
MAX 17	AMC# <u>386566</u>	Doc# 2007-05730
MAX 18	AMC# <u>386567</u>	Doc# 2007-05731
MAX 19	AMC# <u>386568</u>	Doc# 2007-05732
MAX 20	AMC# <u>386569</u>	Doc# 2007-05733
MAX 21	AMC# <u>386570</u>	Doc# 2007-05734
MAX 22	AMC# <u>386571</u>	Doc# 2007-05735
MAX 23	AMC# <u>386572</u>	Doc# 2007-05736
MAX 24	AMC# <u>386573</u>	Doc# 2007-05737
MAX 25	AMC# <u>386574</u>	Doc# 2007-05738
MAX 26	AMC# <u>386575</u>	Doc# 2007-05739
Ruth #1	AMC# <u>44216</u>	Book 1222 Page 167
Ruth #3	AMC# <u>44218</u>	Book 1222 Page 169
Ruth #5	AMC# <u>44220</u>	Book 1222 Page 171
Ruth #7	AMC# <u>44222</u>	Book 1222 Page 173
Plata No. 3	AMC# <u>44191</u>	Book 1011 Page 94
Plata No. 5	AMC# <u>44193</u>	Book 1011 Page 95
Plata No. 6	AMC# <u>44194</u>	Book 1011 Page 96
Plata No. 10	AMC# <u>44195</u>	Book 1011 Page 98
Plata No. 11	AMC# <u>44196</u>	Book 1011 Page 99
Plata No. 12	AMC# <u>44197</u>	Book 1011 Page 100
Plata No. 14	AMC# <u>44199</u>	Book 598 Page 710
Plata No. 15	AMC# <u>44200</u>	Book 1011 Page 101
Chuck No. 5	AMC# <u>44208</u>	Book 609 Page 55
Chuck No. 7	AMC# <u>44210</u>	Book 609 Page 57
Chuck No. 9	AMC# <u>44212</u>	Book 609 Page 59

OWNER/LESSOR: Columbus Silver (U.S.) Corp.  
573 E. 2<sup>nd</sup> Street  
Reno, NV 89502

RECEIVED  
PLATA COUNTY, ARIZONA  
2013 AUG 19 PM 3:39



<u>Claim Name</u>	<u>BLM Serial Number</u>	<u>County Document and/or Book/Page Number</u>
Plata No. 1	AMC# 44189	Book 1222 Page 164
Plata No. 2	AMC# 44190	Book 1229 Page 736

OWNER/LESSOR: Robert Bell  
2930 Wanamaker Drive  
Topeka, KS 66614

RECEIVED  
BLM ATFTT OFFICE  
2013 AUG 19 PM 3:29  
TOPEKA, KANSAS

**United States Department of the Interior**  
**Bureau of Land Management**  
 LANDS/RECREATION & PLANNING  
 ONE N CENTRAL AVE  
 PHOENIX, AZ 85004 -2203  
 Phone: 602-417-9200

Receipt

No: 2859561

<b>Transaction #:</b> 2945412	
<b>Date of Transaction:</b> 08/20/2013	
<b>CUSTOMER:</b>	
COLUMBUS SILVER (US) CORP 573 E 2ND ST RENO,NV 89502-1014 US	

LINE #	QTY	DESCRIPTION	REMARKS	UNIT PRICE	TOTAL
1	1.00	LOCATABLE MINERALS / MINING CLAIMS-NOT NEW-UNADJUD,ONE AUTH NO. ONLY / MINING CLAIM MONEY RECEIVED CASES: AMC43990/\$15120.00	MAINT FEE PYMNT (108) 2014	- n/a -	15120.00
<b>TOTAL:</b>					<b>\$15,120.00</b>

PAYMENT INFORMATION			
NOTE: Items will appear on credit card statement as "Bureau of Land Mgmt CO".			
1	AMOUNT:	15120.00	POSTMARKED: N/A
	TYPE:	CREDIT CARD	RECEIVED: 08/19/2013
	NAME:	POWER, JOHN PO BOX 114 THE SEA RANCH CA 95497 US	
	CARD NO:	XXXXXXXXXXXX2024	AUTH CODE: 107764
	NAME ON CARD:	JOHN POWER	
	EXPIRES:	03/2016	
	SIGNATURE:		

REMARKS

This receipt was generated by the automated BLM Collections and Billing System and is a paper representation of a portion of the official electronic record contained therein.

COLUMBUS SILVER (U.S.) CORPORATION  
573 East Second Street  
Reno, Nevada 89502  
Phone : (775) 324-1226; Fax : (775) 324-4811

August 15, 2013

Department of the Interior  
Bureau of Land Management  
Arizona State Office  
One North Central Avenue  
Phoenix, AZ 85004-4427

RECEIVED  
BLM AZ STATE OFFICE  
2ND AUG 12 PM 7:23  
PHOENIX, ARIZONA

RE: #223 and #227 2013-2014 Annual BLM Assessment Fees

Dear Sir or Madam:

Enclosed please find two 2013-2014 BLM Assessment filing documents; one document containing 108 unpatented lode mining claims and the other document containing 12 unpatented lode mining claims. Please use the attached credit card payment information from John Power for each document.

After recording, please return the receipt and **ORIGINAL** BLM-recorded documents to: COLUMBUS SILVER (U.S.) CORPORATION, 573 E. 2<sup>nd</sup> Street, Reno, NV 89502.

Thank you for your time in this matter.

Sincerely,



Jennifer Taelour  
Office Manager/Landman

enclosures



WHEN RECORDED, MAIL TO:  
Columbus Silver (U.S.) Corp.  
573 E. Second Street  
Reno, Nevada 89502

AMC 386550  
AMC 366937  
AMC 129254  
AMC 43990  
AMC 207723

Mining Claim Rental Fee Filing &  
Affidavit of Notice of Intent to Hold  
Arizona Lode Mining Claims  
2012-2013 ASSESSMENT YEAR

RECEIVED  
BLM AZ STATE OFFICE  
2012 AUG 27 P 4: 17  
PHOENIX, ARIZONA

STATE OF NEVADA )  
 ) SS  
COUNTY OF WASHOE )

TO ALL WHOM IT MAY CONCERN:

Please take notice that COLUMBUS SILVER (U.S.) CORP., whose address is 573 E. SECOND STREET, as owner or lessee, hereby files, pursuant to Public Law 102-381, 106 Stat. 1374, 1377-1379, and 43 CFR Parts 3730, 3820, 3830, and 3850, those unpatented mining claims listed by name and BLM serial number, in Exhibit A attached hereto as satisfaction of the in-lieu assessment work requirements imposed by law and regulation.

Set forth in Exhibit A are 108 unpatented mining claims for COLUMBUS SILVER (U.S.) CORP., which will, simultaneously herewith, pay to the BLM upon filing the amount of \$140.00 rental per claim for each and every claim for a total amount of \$15,120.00.

It is the intention of COLUMBUS SILVER (U.S.) CORP., lessee to maintain and develop the unpatented mining claims set forth in Exhibit A as is provided for by law, and to hold the same to and through 11:59 a.m. September 1, 2013.

Dated this 23<sup>RD</sup> of August, 2012.

The undersigned affirms that this document does not contain the social security number of any person.

By: Andy B. Wallace  
Name: Andy B. Wallace  
Title: Vice President

Subscribed and sworn to before me this  
23<sup>RD</sup> day of August, 2012.

Jennifer A. Taelour  
NOTARY PUBLIC



NO. OF CLAIMS 108  
AMOUNT \$15,120.00  
RECEIPT NO. 2642152  
INIT. AB  
\*\* BLM-ASO\*\*

ENTERED IN COMPUTER  
AS 9-7-12



# EXHIBIT A

108 unpatented lode mining claims located in Townships 3 & 4 South, Ranges 23 & 24 West, G. & S. R. B.&M., La Paz County, Arizona as follows:

<u>Claim Name</u>	<u>BLM Serial Number</u>	<u>County Document and/or Book/Page Number</u>
POP #1	AMC# 43990	Book 1102 Page 172
POP #2	AMC# 43991	Book 1222 Page 101
POP #3	AMC# 43992	Book 1222 Page 103
POP #4	AMC# 43993	Book 1222 Page 109
POP #5	AMC# 43994	Book 1222 Page 111
POP #6	AMC# 43995	Book 1222 Page 115
POP #7	AMC# 43996	Book 1222 Page 117
POP #8	AMC# 43997	Book 1222 Page 119
POP #9	AMC# 43998	Book 1222 Page 121
POP #10	AMC# 43999	Book 1222 Page 123
POP #11	AMC# 44000	Book 1222 Page 125
POP #13	AMC# 44002	Book 1222 Page 127
POP #14	AMC# 44003	Book 1222 Page 129
POP #15	AMC# 44004	Book 1222 Page 131
POP #16	AMC# 44005	Book 1222 Page 133
POP #17	AMC# 44006	Book 1222 Page 135
POP #19	AMC# 44008	Book 1102 Page 226
POP #21	AMC# 44010	Book 1102 Page 232
POP #22	AMC# 44011	Book 1102 Page 235
POP #24	AMC# 44013	Book 1222 Page 139
POP #25	AMC# 44014	Book 1222 Page 141
POP #26	AMC# 44015	Book 1222 Page 143
POP #27	AMC# 44016	Book 1222 Page 145
POP #28	AMC# 44017	Book 1222 Page 147
POP #29	AMC# 44018	Book 1222 Page 734
POP #30	AMC# 44019	Book 1102 Page 259
POP #31	AMC# 44020	Book 1102 Page 262
POP #32	AMC# 44021	Book 1102 Page 265
POP #37	AMC# 44026	Book 1222 Page 152
POP #38	AMC# 44027	Book 1222 Page 153
POP #43	AMC# 44032	Book 1102 Page 295
POP #50	AMC# 207723 Doc#	835428
POP #51	AMC# 207724 Doc#	835429
POP #53	AMC# 207725 Doc#	835430
POP #54	AMC# 207726 Doc#	835431

RECEIVED  
BLM AZ STATE OFFICE  
JUN 27 P 4:17  
P.O. BOX 100  
TUCSON, ARIZONA

<u>Claim Name</u>	<u>BLM Serial Number</u>	<u>County Document and/or Book/Page Number</u>
-------------------	--------------------------	--

POP #55	AMC# 207727 Doc#	835432
POP #56	AMC# 207728 Doc#	835433
POP #57	AMC# 207729 Doc#	835434
POP #62	AMC# 207734 Doc#	835439
RUF #1	AMC# 129269	Book 1222 Page 207
RUF #2	AMC# 129270	Book 1222 Page 209
RUF #5	AMC# 129273	Book 1222 Page 215
RUF #9	AMC# 129277	Book 1222 Page 223
RUF #10	AMC# 129278	Book 1222 Page 225
RUF #12	AMC# 129280	Book 1222 Page 229
RUF #13	AMC# 129281	Book 1222 Page 231
RUF #14	AMC# 129282	Book 1222 Page 233
RUF #15	AMC# 129283	Book 1222 Page 235
RUF #17	AMC# 129285	Book 1222 Page 239
RUF #18	AMC# 129286	Book 1222 Page 241
RUF #22	AMC# 129290	Book 1222 Page 249
RUF #23	AMC# 129291	Book 1222 Page 251
RUF #24	AMC# 129292	Book 1222 Page 253
MIL #1	AMC# 129261	Book 1222 Page 191
MIL #2	AMC# 129262	Book 1222 Page 193
MIL #3	AMC# 129263	Book 1222 Page 195
MIL #4	AMC# 129264	Book 1222 Page 197
MIL #5	AMC# 129265	Book 1222 Page 199
MIL #6	AMC# 129266	Book 1222 Page 201
G + W #2	AMC# 129255	Book 1222 Page 179
G + W #3	AMC# 129256	Book 1222 Page 181
G + W #4	AMC# 129257	Book 1222 Page 183
PL-1	AMC# 366944 Doc#	2005-04698
PL-2	AMC# 366945 Doc#	2005-04699
Arch	AMC# 366937 Doc#	2005-04700
RU 1	AMC# 366947 Doc#	2005-04701
RU 2	AMC# 366948 Doc#	2005-04702
RU 3	AMC# 366949 Doc#	2005-04703
CH-1	AMC# 366938 Doc#	2005-04704
CH-2	AMC# 366939 Doc#	2005-04705
CH-3	AMC# 366940 Doc#	2005-04706
CH-4	AMC# 366941 Doc#	2005-04707
CH-5	AMC# 366942 Doc#	2005-04708

PHOENIX, ARIZONA

2012 AUG 27 P 4: 17

RECEIVED  
BLM AZ STATE OFFICE

366937-949

<u>Claim Name</u>	<u>BLM Serial Number</u>	<u>County Document and/or Book/Page Number</u>
-------------------	--------------------------	--

CH-6	AMC# 366943	Doc# 2005-04709
POP 39	AMC# 366946	Doc# 2005-04710
A-1	AMC# 369924	Doc# 2006-00883
RIHO	AMC# 369925	Doc# 2006-00884
MAX 13	AMC# 386562	Doc# 2007-05726
MAX 14	AMC# 386563	Doc# 2007-05727
MAX 15	AMC# 386564	Doc# 2007-05728
MAX 16	AMC# 386565	Doc# 2007-05729
MAX 17	AMC# 386566	Doc# 2007-05730
MAX 18	AMC# 386567	Doc# 2007-05731
MAX 19	AMC# 386568	Doc# 2007-05732
MAX 20	AMC# 386569	Doc# 2007-05733
MAX 21	AMC# 386570	Doc# 2007-05734
MAX 22	AMC# 386571	Doc# 2007-05735
MAX 23	AMC# 386572	Doc# 2007-05736
MAX 24	AMC# 386573	Doc# 2007-05737
MAX 25	AMC# 386574	Doc# 2007-05738
MAX 26	AMC# 386575	Doc# 2007-05739
Ruth #1	AMC# 44216	Book 1222 Page 167
Ruth #3	AMC# 44218	Book 1222 Page 169
Ruth #5	AMC# 44220	Book 1222 Page 171
Ruth #7	AMC# 44222	Book 1222 Page 173
Plata No. 3	AMC# 44191	Book 1011 Page 94
Plata No. 5	AMC# 44193	Book 1011 Page 95
Plata No. 6	AMC# 44194	Book 1011 Page 96
Plata No. 10	AMC# 44195	Book 1011 Page 98
Plata No. 11	AMC# 44196	Book 1011 Page 99
Plata No. 12	AMC# 44197	Book 1011 Page 100
Plata No. 14	AMC# 44199	Book 598 Page 710
Plata No. 15	AMC# 44200	Book 1011 Page 101
Chuck No. 5	AMC# 44208	Book 609 Page 55
Chuck No. 7	AMC# 44210	Book 609 Page 57
Chuck No. 9	AMC# 44212	Book 609 Page 59

OWNER/LESSOR: Columbus Silver (U.S.) Corp.  
573 E. 2<sup>nd</sup> Street  
Reno, NV 89502

94189-94191

94193

RECEIVED  
BLM AZ STATE OFFICE  
PHOENIX, ARIZONA  
JUN 21 P 4:17

<u>Claim Name</u>	<u>BLM Serial Number</u>	<u>County Document and/or Book/Page Number</u>
Plata No. 1	AMC# 44189	Book 1222 Page 164
Plata No. 2	AMC# 44190	Book 1229 Page 736

OWNER/LESSOR: Robert Bell  
 2930 Wanamaker Drive  
 Topeka, KS 66614

RECEIVED  
 BLM AZ STATE OFFICE  
 2012 AUG 21 P 4:17  
 PHOENIX, ARIZONA



United States Department of the Interior  
Bureau of Land Management  
LANDS/RECREATION & PLANNING  
ONE N CENTRAL AVE  
PHOENIX, AZ 85004 -2203  
Phone: 602-417-9200

Receipt

No: 2642152

<b>Transaction #:</b> 2722842	
<b>Date of Transaction:</b> 08/28/2012	
<b>CUSTOMER:</b>	
	COLUMBUS GOLD (US) CORP 573 E 2ND ST RENO,NV 89502-1014 US

LINE #	QTY	DESCRIPTION	REMARKS	UNIT PRICE	TOTAL
1	1.00	LOCATABLE MINERALS / MINING CLAIMS-NOT NEW-UNADJUD,ONE AUTH NO. ONLY / MINING CLAIM MONEY RECEIVED CASES: AMC43990/\$15120.00	MAINT FEE PYMNT (108) 2013	- n/a -	15120.00
<b>TOTAL:</b>					<b>\$15,120.00</b>

PAYMENT INFORMATION				
1	AMOUNT:	15120.00	POSTMARKED:	N/A
	TYPE:	CHECK	RECEIVED:	08/27/2012
	CHECK NO:	1338		
	NAME:	COLUMBUS GOLD (US) CORP 573 E 2ND ST RENO NV 89502-1014 US		

REMARKS

This receipt was generated by the automated BLM Collections and Billing System and is a paper representation of a portion of the official electronic record contained therein.

AMC 40740  
207723  
368261  
366908  
129254  
44189  
386550

**WHEN RECORDED, MAIL TO:**

Columbus Silver (U.S.) Corp.  
573 E. Second Street  
Reno, Nevada 89502

**Mining Claim Rental Fee Filing &  
Affidavit of Notice of Intent to Hold  
Arizona Lode Mining Claims  
2011-2012 ASSESSMENT YEAR**

STATE OF NEVADA )  
 ) SS  
COUNTY OF WASHOE )

RECEIVED  
BLM AZ STATE OFFICE  
2011 AUG 22 A 7:53  
PHOENIX, ARIZONA

**TO ALL WHOM IT MAY CONCERN:**


Please take notice that COLUMBUS SILVER (U.S.) CORP., whose address is 573 E. SECOND STREET, as owner or lessee, hereby files, pursuant to Public Law 102-381, 106 Stat. 1374, 1377-1379, and 43 CFR Parts 3730, 3820, 3830, and 3850, those unpatented mining claims listed by name and BLM serial number, in Exhibit A attached hereto as satisfaction of the in-lieu assessment work requirements imposed by law and regulation.

Set forth in Exhibit A are 108 unpatented mining claims for COLUMBUS SILVER (U.S.) CORP., which will, simultaneously herewith, pay to the BLM upon filing the amount of \$140.00 rental per claim for each and every claim for a total amount of \$15,120.00.


It is the intention of COLUMBUS SILVER (U.S.) CORP., lessee to maintain and develop the unpatented mining claims set forth in Exhibit A as is provided for by law, and to hold the same to and through 11:59 a.m. September 1, 2012.

Dated this 15<sup>th</sup> of August, 2011.

*The undersigned affirms that this document  
does not contain the social security number  
of any person.*

By:   
Name: Andy B. Wallace  
Title: Vice President

Subscribed and sworn to before me this  
15<sup>th</sup> day of August, 2011.

  
NOTARY PUBLIC



NO. OF CLAIMS 120  
AMOUNT 16800.00  
RECEIPT NO. 2410848  
INIT. SPJ  
\*\* BLM-ASO\*\*

**Exhibit A**

**108** unpatented mining claims located in Townships 3 & 4 South,  
Ranges 23 & 24 West,

G.&S.R.B.&M., La Paz County, Arizona as follows:

<u>Claim Name</u>	<u>BLM AMC#</u>	<u>Claim Name</u>	<u>BLM AMC#</u>	<u>Claim Name</u>	<u>BLM AMC#</u>
POP #1 (2dAm)	43990✓	PL-1	366944✓	Plata #1(3dAm)	44189✓
POP #2 (2dAm)	43991✓	PL-2	366945✓	Plata #2(3dAm)	44190✓
POP #3 (2dAm)	43992✓	Arch	366937✓	Plata #3 (Am)	44191✓
POP #4 (2dAm)	43993✓	RU-1	366947✓	Plata #5 (Am)	44193✓
POP #5 (2dAm)	43994✓	RU-2	366948✓	Plata #6 (Am)	44194✓
POP #6 (2dAm)	43995✓	RU-3	366949✓	Plata #10 (Am)	44195✓
POP #7 (2dAm)	43996✓	CH-1	366938✓	Plata #11 (Am)	44196✓
POP #8 (2dAm)	43997✓	CH-2	366939✓	Plata #12 (Am)	44197✓
POP #9 (2dAm)	43998✓	CH-3	366940✓	Plata #14	44199✓
POP #10 (2dAm)	43999✓	CH-4	366941✓	Plata #15 (Am)	44200✓
POP #11 (2dAm)	44000✓	CH-5	366942✓	Chuck #5	44208✓
POP #13 (2dAm)	44002✓	CH-6	366943✓	Chuck #7	44210✓
POP #14 (2dAm)	44003✓	POP 39	366946✓	Chuck #9	44212✓
POP #15 (2dAm)	44004✓	A-1	369924	Ruth #1 (Am)	44216✓
POP #16 (2dAm)	44005✓	RIHO	369925	Ruth #3 (Am)	44218✓
POP #17 (Am)	44006✓			Ruth #5 (Am)	44220✓
POP #19 (Am)	44008✓	RUF #1	129269✓	Ruth #7 (Am)	44222✓
POP #21 (2dAm)	44010✓	RUF #2	129270		
POP #22 (2dAm)	44011✓	RUF #5	129273	MAX 13	386562
POP #24 (2dAm)	44013✓	RUF #9	129277	MAX 14	386563
POP #25 (2dAm)	44014✓	RUF #10	129278	MAX 15	386564
POP #26 (2dAm)	44015✓	RUF #12	129280	MAX 16	386565
POP #27 (2dAm)	44016✓	RUF #13	129281	MAX 17	386566
POP #28 (2dAm)	44017✓	RUF #14	129282	MAX 18	386567
POP #29 (2dAm)	44018✓	RUF #15	129283	MAX 19	386568
POP #30 (Am)	44019✓	RUF #17	129285	MAX 20	386569
POP #31 (Am)	44020✓	RUF #18	129286	MAX 21	386570
POP #32 (Am)	44021✓	RUF #22	129290	MAX 22	386571
POP #37 (2dAm)	44026✓	RUF #23	129291	MAX 23	386572
POP #38 (2dAm)	44027✓	RUF #24	129292	MAX 24	386573
POP #43 (Am)	44032✓	MIL #1	129261	MAX 25	386574
POP #50	207723	MIL #2	129262	MAX 26	386575
POP #51	207724	MIL #3	129263		
POP #53	207725	MIL #4	129264		
POP #54	207726	MIL #5	129265		
POP #55	207727	MIL #6	129266		
POP #56	207728	G + W #2	129255		
POP #57	207729	G + W #3	129256		
POP #62	207734	G + W #4	129257		

**ENTERED INTO COMPUTER**

**SEP 01 2011**

RECEIVED  
BLM AZ STATE OFFICE  
2011 AUG 22 A 7:53  
PHOENIX, ARIZONA

WHEN RECORDED, MAIL TO:  
Columbus Silver (U.S.) Corp.  
573 E. Second Street  
Reno, Nevada 89502

**Mining Claim Rental Fee Filing &  
Affidavit of Notice of Intent to Hold  
Arizona Lode Mining Claims  
2011-2012 ASSESSMENT YEAR**

STATE OF NEVADA       )  
                                  ) SS  
COUNTY OF WASHOE    )

TO ALL WHOM IT MAY CONCERN:

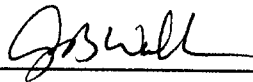
Please take notice that COLUMBUS SILVER (U.S.) CORP., whose address is 573 E. SECOND STREET, as owner or lessee, hereby files, pursuant to Public Law 102-381, 106 Stat. 1374, 1377-1379, and 43 CFR Parts 3730, 3820, 3830, and 3850, those unpatented mining claims listed by name and BLM serial number, in Exhibit A attached hereto as satisfaction of the in-lieu assessment work requirements imposed by law and regulation.

Set forth in Exhibit A are 12 unpatented mining claims for COLUMBUS SILVER (U.S.) CORP., which will, simultaneously herewith, pay to the BLM upon filing the amount of \$140.00 rental per claim for each and every claim for a total amount of \$1,680.00

It is the intention of COLUMBUS SILVER (U.S.) CORP., lessee to maintain and develop the unpatented mining claims set forth in Exhibit A as is provided for by law, and to hold the same to and through 11:59 a.m. September 1, 2012.

Dated this 15<sup>th</sup> of August, 2011.

*The undersigned affirms that this document  
does not contain the social security number  
of any person.*

By:   
Name: Andy B. Wallace  
Title: Vice President

Subscribed and sworn to before me this  
15<sup>th</sup> day of August, 2011.

  
NOTARY PUBLIC



RECEIVED  
BLM AZ STATE OFFICE  
2011 AUG 22 A 7:54  
PHOENIX, ARIZONA



EXHIBIT A

12 unpatented lode mining claims located in Townships 1 and 2 South, Range 12 West, Yuma County, Arizona, as follows:

<u>Claim Name</u>	<u>BLM Serial Number</u>
DW-1 - DW-12	AMC # 368261-368272

ENTERED INTO COMPUTER

RECEIVED  
BLM AZ STATE OFFICE  
2011 AUG 22 A 1:54  
PHOENIX, ARIZONA

United States Department of the Interior

Bureau of Land Management

LANDS/RECREATION & PLANNING

ONE N CENTRAL AVE

PHOENIX, AZ 85004 -2203

Phone: 602-417-9200

Receipt

No:

2410848

<b>Transaction #:</b> 2486185	
<b>Date of Transaction:</b> 08/22/2011	
<b>CUSTOMER:</b>	
COLUMBUS SILVER (US) CORP 573 E 2ND ST RENO,NV 89502-1014 US	<b>ENTERED INTO COMPUTER</b>

SEP 01 2011

LINE #	QTY	DESCRIPTION	REMARKS	UNIT PRICE	TOTAL
1	1.00	LOCATABLE MINERALS / MINING CLAIMS-NOT NEW-UNADJUD,ONE AUTH NO. ONLY / MINING CLAIM MONEY RECEIVED CASES: AMC366944/\$16800.00	MAINT-120	- n/a -	16800.00
<b>TOTAL:</b>					<b>\$16,800.00</b>

PAYMENT INFORMATION					
1	AMOUNT:	15120.00	POSTMARKED:	08/17/2011	
	TYPE:	CHECK	RECEIVED:	08/22/2011	
	CHECK NO:	3749			
	NAME:	CORDEX EXPLORATION CO 573 E 2ND ST RENO NV 89502-1014 US			
2	AMOUNT:	1680.00	POSTMARKED:	08/17/2011	
	TYPE:	CHECK	RECEIVED:	08/22/2011	
	CHECK NO:	3750			
	NAME:	CORDEX EXPLORATION CO 573 E 2ND ST RENO NV 89502-1014 US			

REMARKS

This receipt was generated by the automated BLM Collections and Billing System and is a paper representation of a portion of the official electronic record contained therein.

COLUMBUS SILVER (U.S.) CORP.  
573 E. 2<sup>ND</sup> STREET  
RENO, NV 89502

PLACE STICKER AT TOP OF ENVELOPE TO THE RIGHT  
OF THE RETURN ADDRESS. FOLD AT DOTTED LINE

**CERTIFIED MAIL**



7007 2560 0002 6737 0024

RECEIVED  
BLM AZ STATE OFFICE

2011 AUG 19 P 3:15

PHOENIX, ARIZONA



U.S. POSTAGE

\$6.23

FCM LG ENV

89510

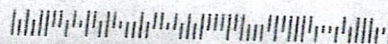
Date of sale

08/17/11

02 1P00

09242468

DEPARTMENT OF THE INTERIOR - BLM  
ONE NORTH CENTRAL AVENUE  
SUITE 800  
PHOENIX, AZ 85004-4427



**WHEN RECORDED, MAIL TO:**

Columbus Silver (U.S.) Corp.  
573 E. Second Street  
Reno, Nevada 89502

**Mining Claim Rental Fee Filing &  
Affidavit of Notice of Intent to Hold  
Arizona Lode Mining Claims  
2010-2011 ASSESSMENT YEAR**

STATE OF NEVADA       )  
                                  ) SS  
COUNTY OF WASHOE    )

TO ALL WHOM IT MAY CONCERN:

Please take notice that COLUMBUS SILVER (U.S.) CORP., whose address is 573 E. SECOND STREET, as owner or lessee, hereby files, pursuant to Public Law 102-381, 106 Stat. 1374, 1377-1379, and 43 CFR Parts 3730, 3820, 3830, and 3850, those unpatented mining claims listed by name and BLM serial number, in Exhibit A attached hereto as satisfaction of the in-lieu assessment work requirements imposed by law and regulation.

Set forth in Exhibit A are 108 unpatented mining claims for COLUMBUS SILVER (U.S.) CORP., which will, simultaneously herewith, pay to the BLM upon filing the amount of \$140.00 rental per claim for each and every claim for a total amount of \$15,120.00.

It is the intention of COLUMBUS SILVER (U.S.) CORP., lessee to maintain and develop the unpatented mining claims set forth in Exhibit A as is provided for by law, and to hold the same to and through 11:59 a.m. September 1, 2011.


Dated this 10<sup>th</sup> of August, 2010.

The undersigned affirms that this document does not contain the social security number of any person.

By: [Signature]

Name: Andy B. Wallace  
Title: Vice President

Subscribed and sworn to before me this 10<sup>th</sup> day of August, 2010.



[Signature]  
NOTARY PUBLIC

NO. OF CLAIMS 108  
AMOUNT 15,120.00  
RECEIPT NO.   
INIT. EBG

AMC 366 937  
AMC 366 908  
AMC 129254  
AMC 43990  
AMC 207723  
AMC 207736  
AMC 44189  
AMC 386550

RECEIVED  
BLM AZ STATE OFFICE  
2010 AUG 17 P 1:03  
PHOENIX, ARIZONA



# Exhibit A

**108** unpatented mining claims located in Townships 3 & 4 South,  
Ranges 23 & 24 West,

G.&S.R.B.&M., La Paz County, Arizona as follows:

<u>Claim Name</u>	<u>BLM AMC#</u>	<u>Claim Name</u>	<u>BLM AMC#</u>	<u>Claim Name</u>	<u>BLM AMC#</u>
POP #1 (2dAm)	43990	PL-1	366944	Plata #1(3dAm)	44189
POP #2 (2dAm)	43991	PL-2	366945	Plata #2(3dAm)	44190
POP #3 (2dAm)	43992	Arch	366937	Plata #3 (Am)	44191
POP #4 (2dAm)	43993	RU-1	366947	Plata #5 (Am)	44193
POP #5 (2dAm)	43994	RU-2	366948	Plata #6 (Am)	44194
POP #6 (2dAm)	43995	RU-3	366949	Plata #10 (Am)	44195
POP #7 (2dAm)	43996	CH-1	366938	Plata #11 (Am)	44196
POP #8 (2dAm)	43997	CH-2	366939	Plata #12 (Am)	44197
POP #9 (2dAm)	43998	CH-3	366940	Plata #14	44199
POP #10 (2dAm)	43999	CH-4	366941	Plata #15 (Am)	44200
POP #11 (2dAm)	44000	CH-5	366942	Chuck #5	44208
POP #13 (2dAm)	44002	CH-6	366943	Chuck #7	44210
POP #14 (2dAm)	44003	POP 39	366946	Chuck #9	44212
POP #15 (2dAm)	44004	A-1	369924	Ruth #1 (Am)	44216
POP #16 (2dAm)	44005	RIHO	369925	Ruth #3 (Am)	44218
POP #17 (Am)	44006			Ruth #5 (Am)	44220
POP #19 (Am)	44008	RUF #1	129269	Ruth #7 (Am)	44222
POP #21 (2dAm)	44010	RUF #2	129270		
POP #22 (2dAm)	44011	RUF #5	129273	MAX 13	386562
POP #24 (2dAm)	44013	RUF #9	129277	MAX 14	386563
POP #25 (2dAm)	44014	RUF #10	129278	MAX 15	386564
POP #26 (2dAm)	44015	RUF #12	129280	MAX 16	386565
POP #27 (2dAm)	44016	RUF #13	129281	MAX 17	386566
POP #28 (2dAm)	44017	RUF #14	129282	MAX 18	386567
POP #29 (2dAm)	44018	RUF #15	129283	MAX 19	386568
POP #30 (Am)	44019	RUF #17	129285	MAX 20	386569
POP #31 (Am)	44020	RUF #18	129286	MAX 21	386570
POP #32 (Am)	44021	RUF #22	129290	MAX 22	386571
POP #37 (2dAm)	44026	RUF #23	129291	MAX 23	386572
POP #38 (2dAm)	44027	RUF #24	129292	MAX 24	386573
POP #43 (Am)	44032	MIL #1	129261	MAX 25	386574
POP #50	207723	MIL #2	129262	MAX 26	386575
POP #51	207724	MIL #3	129263		
POP #53	207725	MIL #4	129264		
POP #54	207726	MIL #5	129265		
POP #55	207727	MIL #6	129266		
POP #56	207728	G + W #2	129255		
POP #57	207729	G + W #3	129256		
POP #62	207734	G + W #4	129257		

ENTERED INTO COMPUTER

AUG 24 2010

RECEIVED  
BLM AZ STATE OFFICE  
2010 AUG 17 P 1:03  
PHOENIX, ARIZONA

## United States Department of the Interior

## Bureau of Land Management

LANDS/RECREATION &amp; PLANNING

ONE N CENTRAL AVE

PHOENIX, AZ 85004 -2203

Phone:

Receipt

No:

2193046

Transaction #: 2262850

Date of Transaction: 08/17/2010

ENTERED INTO COMPUTER

CUSTOMER: COLUMBUS SILVER (US) CORP  
573 E 2ND ST  
RENO, NV 89502-1014 US

AUG 24 2010

LINE #	QTY	DESCRIPTION	REMARKS	UNIT PRICE	TOTAL
1	1.00	LOCATABLE MINERALS / MINING CLAIMS- NOT NEW-UNADJUD, ONE AUTH NO. ONLY / MINING CLAIM MONEY RECEIVED CASES: AMC43990/\$15120.00	2011 MAINT (108)	- n/a -	15120.00
TOTAL:					\$15,120.00

PAYMENT INFORMATION			
1	AMOUNT:	15120.00	POSTMARKED: N/A
	TYPE:	CHECK	RECEIVED: 08/17/2010
	CHECK NO:	3104	
	NAME:	COLUMBUS SILVER (US) CORP 573 E 2ND ST RENO NV 89502-1014 US	

REMARKS

This receipt was generated by the automated BLM Collections and Billing System and is a paper representation of a portion of the official electronic record contained therein.

**WHEN RECORDED, MAIL TO:**

Cordex Exploration Co.  
573 E. Second Street  
Reno, Nevada 89502

**Mining Claim Rental Fee Filing &  
Affidavit of Notice of Intent to Hold  
Arizona Lode Mining Claims  
2009-2010 ASSESSMENT YEAR**

STATE OF NEVADA       )  
                                  ) SS  
COUNTY OF WASHOE    )

TO ALL WHOM IT MAY CONCERN:


Please take notice that CORDEX EXPLORATION CO., whose address is 573 E. SECOND STREET, as owner or lessee, hereby files, pursuant to Public Law 102-381, 106 Stat. 1374, 1377-1379, and 43 CFR Parts 3730, 3820, 3830, and 3850, those unpatented mining claims listed by name and BLM serial number, in Exhibit A attached hereto as satisfaction of the in-lieu assessment work requirements imposed by law and regulation.

Set forth in Exhibit A are 12 unpatented mining claims for CORDEX EXPLORATION CO., which will, simultaneously herewith, pay to the BLM upon filing the amount of \$140.00 rental per claim for each and every claim for a total amount of \$1,680.00

It is the intention of CORDEX EXPLORATION CO., lessee to maintain and develop the unpatented mining claims set forth in Exhibit A as is provided for by law, and to hold the same to and through 11:59 a.m. September 1, 2010.


Dated this 11<sup>th</sup> of August, 2009.

*The undersigned affirms that this document  
does not contain the social security number  
of any person.*

By: 

Name: Andy B. Wallace  
Title: Manager


Subscribed and sworn to before me this  
11<sup>th</sup> day of August, 2009.



NOTARY PUBLIC



**ENTERED INTO COMPUTER**

9/16/09 



PHOENIX, ARIZONA

2009 AUG 18 A 8:42

RECEIVED  
BLM AZ STATE OFFICE

AMC 43990  
207723  
369936  
129254  
44189  
386550  
386190

EXHIBIT A

12 unpatented lode mining claims located in Townships 1 and 2 South, Range 12 West, Yuma County, Arizona, as follows:

<u>Claim Name</u>	<u>BLM Serial Number</u>
✓ DW-1 - DW-12	AMC # 368261-368272

RECEIVED  
BLM AZ STATE OFFICE  
2009 AUG 18 A 8:42  
PHOENIX, ARIZONA



WHEN RECORDED, MAIL TO:  
Columbus Silver (U.S.) Corp.  
573 E. Second Street  
Reno, Nevada 89502

**Mining Claim Rental Fee Filing &  
Affidavit of Notice of Intent to Hold  
Arizona Lode Mining Claims  
2009-2010 ASSESSMENT YEAR**

STATE OF NEVADA       )  
                                  ) SS  
COUNTY OF WASHOE    )

RECEIVED  
BLM AZ STATE OFFICE  
2009 AUG 18 A 8:42  
PHOENIX, ARIZONA

TO ALL WHOM IT MAY CONCERN:

Please take notice that COLUMBUS SILVER (U.S.) CORP., whose address is 573 E. SECOND STREET, as owner or lessee, hereby files, pursuant to Public Law 102-381, 106 Stat. 1374, 1377-1379, and 43 CFR Parts 3730, 3820, 3830, and 3850, those unpatented mining claims listed by name and BLM serial number, in Exhibit A attached hereto as satisfaction of the in-lieu assessment work requirements imposed by law and regulation.

Set forth in Exhibit A are 108 unpatented mining claims for COLUMBUS SILVER (U.S.) CORP., which will, simultaneously herewith, pay to the BLM upon filing the amount of \$140.00 rental per claim for each and every claim for a total amount of \$15,120.00.

It is the intention of COLUMBUS SILVER (U.S.) CORP., lessee to maintain and develop the unpatented mining claims set forth in Exhibit A as is provided for by law, and to hold the same to and through 11:59 a.m. September 1, 2010.


Dated this 11<sup>th</sup> of August, 2009.

*The undersigned affirms that this document does not contain the social security number of any person.*

By: 

Name: Andy B. Wallace  
Title: Vice President

Subscribed and sworn to before me this  
11<sup>th</sup> day of August, 2009.

  
NOTARY PUBLIC



# Exhibit A

**108** unpatented mining claims located in Townships 3 & 4 South,  
Ranges 23 & 24 West,

G.&S.R.B.&M., La Paz County, Arizona as follows:

Claim Name	BLM AMC#	Claim Name	BLM AMC#	Claim Name	BLM AMC#
POP #1 (2dAm)	✓ 43990	PL-1		✓ 366944	Plata #1(3dAm) ✓ 44189
POP #2 (2dAm)	43991	PL-2		✓ 366945	Plata #2(3dAm) ✓ 44190
POP #3 (2dAm)	43992	Arch		✓ 366937	Plata #3 (Am) ✓ 44191
POP #4 (2dAm)	43993	RU-1		✓ 366947	Plata #5 (Am) ✓ 44193
POP #5 (2dAm)	43994	RU-2		✓ 366948	Plata #6 (Am) ✓ 44194
POP #6 (2dAm)	✓ 43995	RU-3		✓ 366949	Plata #10 (Am) ✓ 44195
POP #7 (2dAm)	✓ 43996	CH-1		✓ 366938	Plata #11 (Am) ✓ 44196
POP #8 (2dAm)	43997	CH-2		✓ 366939	Plata #12 (Am) ✓ 44197
POP #9 (2dAm)	43998	CH-3		366940	Plata #14 ✓ 44199
POP #10 (2dAm)	43999	CH-4		✓ 366941	Plata #15 (Am) ✓ 44200
POP #11 (2dAm)	44000	CH-5		✓ 366942	Chuck #5 ✓ 44208
POP #13 (2dAm)	44002	CH-6		✓ 366943	Chuck #7 ✓ 44210
POP #14 (2dAm)	44003	POP 39		✓ 366946	Chuck #9 ✓ 44212
POP #15 (2dAm)	✓ 44004	A-1		✓ 366924	Ruth #1 (Am) ✓ 44216
POP #16 (2dAm)	✓ 44005	RIHO		✓ 366925	Ruth #3 (Am) ✓ 44218
POP #17 (Am)	44006				Ruth #5 (Am) ✓ 44220
POP #19 (Am)	✓ 44008	RUF #1		129269	Ruth #7 (Am) ✓ 44222
POP #21 (2dAm)	✓ 44010	RUF #2		✓ 129270	
POP #22 (2dAm)	✓ 44011	RUF #5		✓ 129273	MAX 13 386562
POP #24 (2dAm)	44013	RUF #9		✓ 129277	MAX 14 386563
POP #25 (2dAm)	44014	RUF #10		✓ 129278	MAX 15 386564
POP #26 (2dAm)	44015	RUF #12		✓ 129280	MAX 16 386565
POP #27 (2dAm)	44016	RUF #13		✓ 129281	MAX 17 386566
POP #28 (2dAm)	44017	RUF #14		✓ 129282	MAX 18 386567
POP #29 (2dAm)	✓ 44018	RUF #15		✓ 129283	MAX 19 386568
POP #30 (Am)	44019	RUF #17		✓ 129285	MAX 20 386569
POP #31 (Am)	44020	RUF #18		✓ 129286	MAX 21 386570
POP #32 (Am)	44021	RUF #22		✓ 129290	MAX 22 386571
POP #37 (2dAm)	✓ 44026	RUF #23		✓ 129291	MAX 23 386572
POP #38 (2dAm)	✓ 44027	RUF #24		✓ 129292	MAX 24 386573
POP #43 (Am)	✓ 44032	MIL #1		✓ 129261	MAX 25 386574
POP #50	✓ 207723	MIL #2		✓ 129262	MAX 26 386575
POP #51	207724	MIL #3		✓ 129263	
POP #53	207725	MIL #4		✓ 129264	
POP #54	✓ 207726	MIL #5		✓ 129265	
POP #55	✓ 207727	MIL #6		✓ 129266	
POP #56	207728	G + W #2		✓ 129255	
POP #57	✓ 207729	G + W #3		✓ 129256	
POP #62	✓ 207734	G + W #4		✓ 129257	

PHOENIX, ARIZONA

2009 AUG 18 A 8:42

RECEIVED  
BLM ARIZONA OFFICE

**United States Department of the Interior**  
**Bureau of Land Management**  
 BUSINESS & SUPPORT SVCS DIV  
 ONE N CENTRAL AVE SUITE 800  
 PHOENIX, AZ 85004 -4427  
 Phone: (602) 417-9200

Receipt

No: 1980408

<b>Transaction #:</b> 2044446	
<b>Date of Transaction:</b> 08/18/2009	
<b>CUSTOMER:</b>	CORDEX EPLORATION CO 537 E 2ND ST RENO,NV 89502-1014 US

LINE #	QTY	DESCRIPTION	REMARKS	UNIT PRICE	TOTAL
1	2.00	LOCATABLE MINERALS / MINING CLAIMS-NOT NEW-UNADJUD,ONE AUTH NO. ONLY / MINING CLAIM MONEY RECEIVED CASES: AMC368261/\$1680.00, AMC366944/\$15120.00	MAINT 2010	- n/a -	16800.00
<b>TOTAL:</b>					<b>\$16,800.00</b>

PAYMENT INFORMATION			
1	AMOUNT:	1680.00	POSTMARKED: 08/12/2009
	TYPE:	CHECK	RECEIVED: 08/18/2009
	CHECK NO:	2477	
	NAME:	CORDEX EXPLORATION CO 537 E 2ND ST RENO NV 89502-1014 US	
2	AMOUNT:	15120.00	POSTMARKED: 08/12/2009
	TYPE:	CHECK	RECEIVED: 08/18/2009
	CHECK NO:	2479	
	NAME:	CORDEX EXPLORATION CO 537 E 2ND ST RENO NV 89502-1014 US	

REMARKS

This receipt was generated by the automated BLM Collections and Billing System and is a paper representation of a portion of the official electronic record contained therein.

**WHEN RECORDED, MAIL TO:**

Columbus Silver (U.S.) Corp.  
573 E. Second Street  
Reno, Nevada 89502

**Mining Claim Rental Fee Filing &  
Affidavit of Notice of Intent to Hold  
Arizona Lode Mining Claims  
2008-2009 ASSESSMENT YEAR**

STATE OF NEVADA       )  
                                      ) SS  
COUNTY OF WASHOE    )

TO ALL WHOM IT MAY CONCERN:

Please take notice that COLUMBUS SILVER (U.S.) CORP., whose address is 573 E. SECOND STREET, as owner or lessee, hereby files, pursuant to Public Law 102-381, 106 Stat. 1374, 1377-1379, and 43 CFR Parts 3730, 3820, 3830, and 3850, those unpatented mining claims listed by name and BLM serial number, in Exhibit A attached hereto as satisfaction of the in-lieu assessment work requirements imposed by law and regulation.

Set forth in Exhibit A are 128 unpatented mining claims for COLUMBUS SILVER (U.S.) CORP., which will, simultaneously herewith, pay to the BLM upon filing the amount of \$125.00 rental per claim for each and every claim for a total amount of \$16,000.00.

It is the intention of COLUMBUS SILVER (U.S.) CORP., lessee to maintain and develop the unpatented mining claims set forth in Exhibit A as is provided for by law, and to hold the same to and through 11:59 a.m. September 1, 2009.

Dated this 7<sup>th</sup> of August, 2008.

*The undersigned affirms that this document  
does not contain the social security number  
of any person.*

By: *Andy B. Wallace*  
Name: Andy B. Wallace  
Title: Agent

Subscribed and sworn to before me this  
7<sup>th</sup> day of August, 2008.

NOTARY PUBLIC



JENNIFER A. TAELOCH  
Notary Public - State of Nevada  
Appointment Recorded in Washoe County  
No: 93-3535-2 - Expires August 3, 2009

RECEIVED  
BLM AZ STATE OFFICE  
2008 AUG 20 A 8:50  
PHOTOGRAPHY  
ARIZONA

RE 9/9/08

Amc 366937  
Amc 366926  
Amc 366924  
Amc 391273  
Amc 129254  
Amc 386550  
Amc 368261  
Amc 376972  
Amc 362684  
Amc 355890  
Amc 360629  
Amc 357192  
Amc 360629  
Amc 378108  
Amc 380296  
Amc 207723  
Amc 44189  
Amc 43990



**Exhibit A**

128 unpatented mining claims located in Townships 3 & 4 South,  
Ranges 23 & 24 West,

G.&S.R.B.&M., La Paz County, Arizona as follows:

<u>Claim Name</u>	<u>BLM AMC#</u>	<u>Claim Name</u>	<u>BLM AMC#</u>	<u>Claim Name</u>	<u>BLM AMC#</u>
POP #1 (2dAm)	43990	PL-1	366944	Plata #1(3dAm)	44189
POP #2 (2dAm)	43991	PL-2	366945	Plata #2(3dAm)	44190
POP #3 (2dAm)	43992	Arch	366937	Plata #3 (Am)	44191
POP #4 (2dAm)	43993	RU-1	366947	Plata #5 (Am)	44193
POP #5 (2dAm)	43994	RU-2	366948	Plata #6 (Am)	44194
POP #6 (2dAm)	43995	RU-3	366949	Plata #10 (Am)	44195
POP #7 (2dAm)	43996	CH-1	366938	Plata #11 (Am)	44196
POP #8 (2dAm)	43997	CH-2	366939	Plata #12 (Am)	44197
POP #9 (2dAm)	43998	CH-3	366940	Plata #14	44199
POP #10 (2dAm)	43999	CH-4	366941	Plata #15 (Am)	44200
POP #11 (2dAm)	44000	CH-5	366942	Chuck #5	44208
POP #13 (2dAm)	44002	CH-6	366943	Chuck #7	44210
POP #14 (2dAm)	44003	POP 39	366946	Chuck #9	44212
POP #15 (2dAm)	44004	A-1	369924	Ruth #1 (Am)	44216
POP #16 (2dAm)	44005	RIHO	369925	Ruth #3 (Am)	44218
POP #17 (Am)	44006	RIHO 1	391273	Ruth #5 (Am)	44220
POP #19 (Am)	44008	RIHO 2	391274	Ruth #7 (Am)	44222
POP #21 (2dAm)	44010	RIHO 3	391275	MAX 1	386550
POP #22 (2dAm)	44011			MAX 2	386551
POP #24 (2dAm)	44013	RUF #1	129269	MAX 3	386552
POP #25 (2dAm)	44014	RUF #2	129270	MAX 4	386553
POP #26 (2dAm)	44015	RUF #5	129273	MAX 5	386554
POP #27 (2dAm)	44016	RUF #9	129277	MAX 6	386555
POP #28 (2dAm)	44017	RUF #10	129278	MAX 7	386556
POP #29 (2dAm)	44018	RUF #12	129280	MAX 8	386557
POP #30 (Am)	44019	RUF #13	129281	MAX 9	386558
POP #31 (Am)	44020	RUF #14	129282	MAX 10	386559
POP #32 (Am)	44021	RUF #15	129283	MAX 11	386560
POP #37 (2dAm)	44026	RUF #17	129285	MAX 12	386561
POP #38 (2dAm)	44027	RUF #18	129286	MAX 13	386562
POP #43 (Am)	44032	RUF #22	129290	MAX 14	386563
POP #50	207723	RUF #23	129291	MAX 15	386564
POP #51	207724	RUF #24	129292	MAX 16	386565
POP #53	207725	MIL #1	129261	MAX 17	386566
POP #54	207726	MIL #2	129262	MAX 18	386567
POP #55	207727	MIL #3	129263	MAX 19	386568
POP #56	207728	MIL #4	129264	MAX 20	386569
POP #57	207729	MIL #5	129265	MAX 21	386570
POP #62	207734	MIL #6	129266	MAX 22	386571
		G + W #2	129255	MAX 23	386572
		G + W #3	129256	MAX 24	386573
		G + W #4	129257	MAX 25	386574
				MAX 26	386575
				MAX 27	386576
				MAX 28	386577
				MAX 29	386578
				MAX 30	386579
				MAX 31	386580

PHOENIX, ARIZONA

2008 AUG 20 A 8:50

RECEIVED  
BLM AZ STATE OFFICE

**WHEN RECORDED, MAIL TO:**

Cordex Exploration Co.  
573 E. Second Street  
Reno, Nevada 89502

**Mining Claim Rental Fee Filing &  
Affidavit of Notice of Intent to Hold  
Arizona Lode Mining Claims  
2008-2009 ASSESSMENT YEAR**

STATE OF NEVADA       )  
                                  ) SS  
COUNTY OF WASHOE    )

**TO ALL WHOM IT MAY CONCERN:**


Please take notice that CORDEX EXPLORATION CO., whose address is 573 E. SECOND STREET, as owner or lessee, hereby files, pursuant to Public Law 102-381, 106 Stat. 1374, 1377-1379, and 43 CFR Parts 3730, 3820, 3830, and 3850, those unpatented mining claims listed by name and BLM serial number, in Exhibit A attached hereto as satisfaction of the in-lieu assessment work requirements imposed by law and regulation.

Set forth in Exhibit A are 32 unpatented mining claims for CORDEX EXPLORATION CO., which will, simultaneously herewith, pay to the BLM upon filing the amount of \$125.00 rental per claim for each and every claim for a total amount of \$4,000.00

It is the intention of CORDEX EXPLORATION CO., lessee to maintain and develop the unpatented mining claims set forth in Exhibit A as is provided for by law, and to hold the same to and through 11:59 a.m. September 1, 2009.


Dated this 7<sup>th</sup> of August, 2008.


*The undersigned affirms that this document  
does not contain the social security number  
of any person.*

By: 

Name: Andy B. Wallace  
Title: Manager

Subscribed and sworn to before me this  
7<sup>th</sup> day of August, 2008.

  
NOTARY PUBLIC



RECEIVED  
BLM AZ STATE OFFICE  
2008 AUG 20 A 8:49  
PHOENIX, ARIZONA

## EXHIBIT A

32 unpatented lode mining claims located in Townships 1 and 2 South, Range 12 West, Yuma County, Arizona, as follows:

<u>Claim Name</u>	<u>BLM Serial Number</u>
DW-1 - DW-20	AMC # 368261-368280
DW-21 - DW-32	AMC # 376972-376983

RECEIVED  
BLM AZ STATE OFFICE  
2008 AUG 20 A 8:49  
PHOENIX, ARIZONA

**WHEN RECORDED, MAIL TO:**  
Cordilleran Exploration Co., L.L.C.  
573 E. Second Street  
Reno, Nevada 89502

**Mining Claim Rental Fee Filing &  
Affidavit of Notice of Intent to Hold  
Arizona Lode Mining Claims  
2008-2009 ASSESSMENT YEAR**

STATE OF NEVADA       )  
                                      ) SS  
COUNTY OF WASHOE    )

TO ALL WHOM IT MAY CONCERN:


Please take notice that CORDILLERAN EXPLORATION CO., L.L.C., dba CORDEX EXPLORATION CO., whose address is 573 E. SECOND STREET, as owner or lessee, hereby files, pursuant to Public Law 102-381, 106 Stat. 1374, 1377-1379, and 43 CFR Parts 3730, 3820, 3830, and 3850, those unpatented mining claims listed by name and BLM serial number, in Exhibit A attached hereto as satisfaction of the in-lieu assessment work requirements imposed by law and regulation.

Set forth in Exhibit A are 60 unpatented mining claims for CORDILLERAN EXPLORATION CO., L.L.C., dba CORDEX EXPLORATION CO., which will, simultaneously herewith, pay to the BLM upon filing the amount of \$125.00 rental per claim for each and every claim for a total amount of \$7,500.00.


It is the intention of CORDILLERAN EXPLORATION CO., L.L.C., dba CORDEX EXPLORATION CO., lessee to maintain and develop the unpatented mining claims set forth in Exhibit A as is provided for by law, and to hold the same to and through 11:59 a.m. September 1, 2009.

Dated this 7<sup>th</sup> of August, 2008.

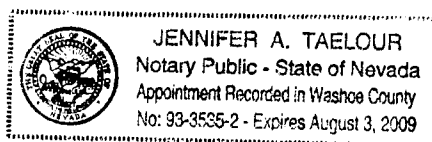
*The undersigned affirms that this document  
does not contain the social security number  
of any person.*

By:   
Name: Andy B. Wallace  
Title: Manager

Subscribed and sworn to before me this  
7<sup>th</sup> day of August, 2008.



NOTARY PUBLIC



PHOENIX, ARIZONA

2008 AUG 20 A 8:49

RECEIVED  
BLM AZ STATE OFFICE



## EXHIBIT A

51 unpatented lode mining claims and;  
9 placer claims located Townships 8 & 9 North and Ranges 11 & 12 West, La Paz  
County, Arizona as follows:

<u>Claim Name</u>	<u>BLM Serial Number</u>
Silver Lining Lode	AMC # 362684
BWP #1 Placer	AMC # 355890
BWP #2 Placer	AMC # 360629
BWP #3 Placer	AMC # 357192
BWP #4 Placer	AMC # 357193
BWP #5 Placer	AMC # 357194
BWP #6 Placer	AMC # 360630
BWP #7 Placer	AMC # 360631
BWP #8 Placer	AMC # 369926
BWP #9 Placer	AMC # 369927
BU 1-48	AMC # 378108-378155
BU 49-50	AMC # 380296-380297

RECEIVED  
BLM AZ STATE OFFICE  
2008 AUG 20 A 8:49  
PHOENIX, ARIZONA

United States Department of the Interior

Bureau of Land Management

BUSINESS & SUPPORT SVCS DIV

ONE N CENTRAL AVE SUITE 800

PHOENIX, AZ 85004 -4427

Phone: (602) 417-9200

Receipt

No:

1766680

Transaction #: 1824298

Date of Transaction: 08/20/2008

CUSTOMER: COLUMBUS SILVER CORP.  
573 E. 2ND ST.  
RENO, NV 89502

LINE #	QTY	DESCRIPTION	REMARKS	UNIT PRICE	TOTAL
1	3.00	LOCATABLE MINERALS / MINING CLAIMS-NOT NEW-UNADJUD, ONE AUTH NO. ONLY / MINING CLAIM MONEY RECEIVED (455) CASES: AMC43990/\$16000.00, AMC368261/\$4000.00, AMC362684/\$7500.00	MAINT 2009	- n/a -	27500.00
TOTAL:					\$27,500.00

PAYMENT INFORMATION

1	AMOUNT:	\$16,000.00	POSTMARKED:	8/13/08 0:00
	TYPE:	CHECK	RECEIVED:	08/20/2008
	CHECK NO:	6209		
	NAME:	CORDEX EXPLORATION CO 573 E. 2ND ST. RENO NV 89502		
2	AMOUNT:	\$7,500.00	POSTMARKED:	8/13/08 0:00
	TYPE:	CHECK	RECEIVED:	08/20/2008
	CHECK NO:	6212		
	NAME:	CORDEX EXPLORATION CO 573 E. 2ND ST. RENO NV 89502		
3	AMOUNT:	\$4,000.00	POSTMARKED:	8/13/08 0:00
	TYPE:	CHECK	RECEIVED:	08/20/2008
	CHECK NO:	6210		
	NAME:	CORDEX EXPLORATION CO 573 E. 2ND ST. RENO NV 89502		

REMARKS

WHEN RECORDED, MAIL TO:  
Columbus Gold (U.S.) Corp.  
573 E. Second Street  
Reno, Nevada 89502

**Mining Claim Rental Fee Filing &  
Affidavit of Notice of Intent to Hold  
Arizona Lode Mining Claims  
2007-2008 ASSESSMENT YEAR**

STATE OF NEVADA       )  
                                  ) SS  
COUNTY OF WASHOE    )

TO ALL WHOM IT MAY CONCERN:


Please take notice that COLUMBUS GOLD (U.S.) CORP., whose address is 573 E. SECOND STREET, as owner or lessee, hereby files, pursuant to Public Law 102-381, 106 Stat. 1374, 1377-1379, and 43 CFR Parts 3730, 3820, 3830, and 3850, those unpatented mining claims listed by name and BLM serial number, in Exhibit A attached hereto as satisfaction of the in-lieu assessment work requirements imposed by law and regulation.

Set forth in Exhibit A are 94 unpatented mining claims for COLUMBUS GOLD (U.S.) CORP., which will, simultaneously herewith, pay to the BLM upon filing the amount of \$125.00 rental per claim for each and every claim for a total amount of \$11,750.00.

It is the intention of COLUMBUS GOLD (US) CORP., lessee to maintain and develop the unpatented mining claims set forth in Exhibit A as is provided for by law, and to hold the same to and through 11:59 a.m. September 1, 2008.

Dated this 14<sup>th</sup> of August, 2007.

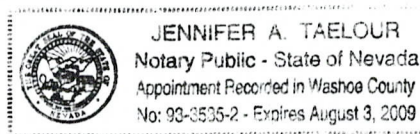
*The undersigned affirms that this document  
does not contain the social security number  
of any person.*

By: 

Name: Andy B. Wallace  
Title: Agent

Subscribed and sworn to before me this  
14<sup>th</sup> day of August, 2007.

  
NOTARY PUBLIC



PHOENIX, ARIZONA

2007 AUG 27 A 7:57

RECEIVED  
B.L.M. AT STATE OFFICE

**VERIFIED**  
OCT 15 2007 PB

ENTERED INTO COMPUTER  
9/19/07 ab

Amc 43990

207723

129254

366937

366908

44189

369924

# Exhibit A

94 unpatented mining claims located in Townships 3 & 4 South,  
Ranges 23 & 24 West,

G.&S.R.B.&M., La Paz County, Arizona as follows:

<u>Claim Name</u>	<u>BLM AMC#</u>	<u>Claim Name</u>	<u>BLM AMC#</u>	<u>Claim Name</u>	<u>BLM AMC#</u>
POP #1 (2dAm)	43990	RUF #1	129269	Plata #1(3dAm)	44189
POP #2 (2dAm)	43991	RUF #2	129270	Plata #2(3dAm)	44190
POP #3 (2dAm)	43992	RUF #5	129273	Plata #3 (Am)	44191
POP #4 (2dAm)	43993	RUF #9	129277	Plata #5 (Am)	44193
POP #5 (2dAm)	43994	RUF #10	129278	Plata #6 (Am)	44194
POP #6 (2dAm)	43995	RUF #12	129280	Plata #10 (Am)	44195
POP #7 (2dAm)	43996	RUF #13	129281	Plata #11 (Am)	44196
POP #8 (2dAm)	43997	RUF #14	129282	Plata #12 (Am)	44197
POP #9 (2dAm)	43998	RUF #15	129283	Plata #14	44199
POP #10 (2dAm)	43999	RUF #17	129285	Plata #15 (Am)	44200
POP #11 (2dAm)	44000	RUF #18	129286		
POP #13 (2dAm)	44002	RUF #22	129290	Chuck #5	44208
POP #14 (2dAm)	44003	RUF #23	129291	Chuck #7	44210
POP #15 (2dAm)	44004	RUF #24	129292	Chuck #9	44212
POP #16 (2dAm)	44005				
POP #17 (Am)	44006	MIL #1	129261	Ruth #1 (Am)	44216
POP #19 (Am)	44008	MIL #2	129262	Ruth #3 (Am)	44218
POP #21 (2dAm)	44010	MIL #3	129263	Ruth #5 (Am)	44220
POP #22 (2dAm)	44011	MIL #4	129264	Ruth #7 (Am)	44222
POP #24 (2dAm)	44013	MIL #5	129265		
POP #25 (2dAm)	44014	MIL #6	129266		
POP #26 (2dAm)	44015				
POP #27 (2dAm)	44016	PL-1	366944		
POP #28 (2dAm)	44017	PL-2	366945		
POP #29 (2dAm)	44018				
POP #30 (Am)	44019	Arch	366937		
POP #31 (Am)	44020				
POP #32 (Am)	44021	RU 1	366947		
POP #37 (2dAm)	44026	RU 2	366948		
POP #38 (2dAm)	44027	RU 3	366949		
POP #43 (Am)	44032				
POP #50	207723	CH-1	366938		
POP #51	207724	CH-2	366939		
POP #53	207725	CH-3	366940		
POP #54	207726	CH-4	366941		
POP #55	207727	CH-5	366942		
POP #56	207728	CH-6	366943		
POP #57	207729				
POP #62	207734	POP 39	366946		
G + W #2	129255	A-1	369924		
G + W #3	129256				
G + W #4	129257	RIHO	369925		

RECEIVED  
B.L.M. AZ STATE OFFICE  
2001 AUG 27 A 7:57  
PHOENIX, ARIZONA



United States Department of the Interior

Bureau of Land Management

BUSINESS & SUPPORT SVCS DIV

ONE N CENTRAL AVE SUITE 800

PHOENIX, AZ 85004 -4427

Phone: (602) 417-9200

Receipt

No:

1553854

Transaction #: 1605391

Date of Transaction: 08/27/2007

CUSTOMER: COLUMBUS GOLD (US) CORPORATION  
573 E SECOND STREET  
RENO, NV 89502

LINE #	QTY	DESCRIPTION	REMARKS	UNIT PRICE	TOTAL
1	1.00	LOCATABLE MINERALS / MINING CLAIMS-NOT NEW-UNADJUD, ONE AUTH NO. ONLY / MINING CLAIM MONEY RECEIVED (455) CASES: AMC43990/\$11750.00	MAINT 2008 (94)	- n/a -	11750.00
<b>TOTAL:</b>					<b>\$11,750.00</b>

PAYMENT INFORMATION

1	AMOUNT:	\$11,750.00	POSTMARKED:	8/21/07 0:00
	TYPE:	CHECK	RECEIVED:	08/27/2007
	CHECK NO:	5597		
	NAME:	CORDEX EXPLORATION CO 573 E SECOND STREET RENO NV 89502		

REMARKS

This receipt was generated by the automated BLM Collections and Billing System and is a paper representation of a portion of the official electronic record contained therein.

**WHEN RECORDED, MAIL TO:**

Columbus Gold (U.S.) Corp.  
573 E. Second Street  
Reno, Nevada 89502

**Mining Claim Rental Fee Filing &  
Affidavit of Notice of Intent to Hold  
Arizona Lode Mining Claims  
2006-2007 ASSESSMENT YEAR**

STATE OF NEVADA       )  
                                  ) SS  
COUNTY OF WASHOE    )

AMC 40768  
AMC 131757  
AMC 43990  
AMC 207723  
AMC 366937  
AMC 369924  
AMC 129254  
AMC 44189

TO ALL WHOM IT MAY CONCERN:

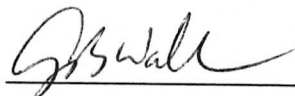
Please take notice that COLUMBUS GOLD (U.S.) CORP., whose address is 573 E. SECOND STREET, as owner or lessee, hereby files, pursuant to Public Law 102-381, 106 Stat. 1374, 1377-1379, and 43 CFR Parts 3730, 3820, 3830, and 3850, those unpatented mining claims listed by name and BLM serial number, in Exhibit A attached hereto as satisfaction of the in-lieu assessment work requirements imposed by law and regulation.

Set forth in Exhibit A are 122 unpatented mining claims for COLUMBUS GOLD (U.S.) CORP., which will, simultaneously herewith, pay to the BLM upon filing the amount of \$125.00 rental per claim for each and every claim for a total amount of \$15,250.00.

It is the intention of COLUMBUS GOLD (US) CORP., lessee to maintain and develop the unpatented mining claims set forth in Exhibit A as is provided for by law, and to hold the same to and through 11:59 a.m. September 1, 2007.

Dated this 8<sup>th</sup> of August, 2006.

*The undersigned affirms that this document  
does not contain the social security number  
of any person.*


By: 

Name: Andy B. Wallace  
Title: Agent

Subscribed and sworn to before me this  
8<sup>th</sup> day of August, 2006.



NOTARY PUBLIC



2006 AUG 24 4 08 PM

RECEIVED  
BLM. AZ STATE OFFICE

ENTERED IN COMPUTER  
RE 9/6/06



# Exhibit A

122 unpatented mining claims located in Townships 3 & 4 South,  
Ranges 23 & 24 West,

G.&S.R.B.&M., La Paz County, Arizona as follows:

<u>Claim Name</u>	<u>BLM AMC#</u>	<u>Claim Name</u>	<u>BLM AMC#</u>	<u>Claim Name</u>	<u>BLM AMC#</u>
MAXIE	40769	POP #19 (Am)	44008	RUF #1	129269
MAXIE II (Am)	40770	POP #21 (2dAm)	44010	RUF #2	129270
MAXIE IIa	131757	POP #22 (2dAm)	44011	RUF #5	129273
MAXIE III	40771	POP #24 (2dAm)	44013	RUF #9	129277
MAXIE IIIa	131758	POP #25 (2dAm)	44014	RUF #10	129278
MAXIE IV (Am)	40772	POP #26 (2dAm)	44015	RUF #12	129280
MAXIE V	40773	POP #27 (2dAm)	44016	RUF #13	129281
MAXIE VI	40774	POP #28 (2dAm)	44017	RUF #14	129282
MAXIE VII	40775	POP #29 (2dAm)	44018	RUF #15	129283
MAXIE #8	40776	POP #30 (Am)	44019	RUF #17	129285
MAXIE #9	40777	POP #31 (Am)	44020	RUF #18	129286
MAXIE #10	40778	POP #32 (Am)	44021	RUF #22	129290
MAXIE #11	40779	POP #37 (2dAm)	44026	RUF #23	129291
MAXIE #12	40780	POP #38 (2dAm)	44027	RUF #24	129292
MAXIE #13	40781	POP #43 (Am)	44032	MIL #1	129261
MAXIE #14	40782	POP #50	207723	MIL #2	129262
MAXIE #15	40783	POP #51	207724	MIL #3	129263
MAXIE #16	40784	POP #53	207725	MIL #4	129264
MAXIE #17	40785	POP #54	207726	MIL #5	129265
MAXIE #18	40786	POP #55	207727	MIL #6	129266
MAXIE #19	40787	POP #56	207728	G + W #2	129255
MAXIE #20	40788	POP #57	207729	G + W #3	129256
MAXIE #21	40789	POP #62	207734	G + W #4	129257
MAXIE #22	40790				
MAXIE #23	40791				
MAXIE #24	40792	PL-1	366944	Plata #1(3dAm)	44189
MAXIE #25	40793	PL-2	366945	Plata #2(3dAm)	44190
MAXIE #26	40794	Arch	366937	Plata #3 (Am)	44191
POP #1 (2dAm)	43990	RU 1	366947	Plata #5 (Am)	44193
POP #2 (2dAm)	43991	RU 2	366948	Plata #6 (Am)	44194
POP #3 (2dAm)	43992	RU 3	366949	Plata #10 (Am)	44195
POP #4 (2dAm)	43993	CH-1	366938	Plata #11 (Am)	44196
POP #5 (2dAm)	43994	CH-2	366939	Plata #12 (Am)	44197
POP #6 (2dAm)	43995	CH-3	366940	Plata #14	44199
POP #7 (2dAm)	43996	CH-4	366941	Plata #15 (Am)	44200
POP #8 (2dAm)	43997	CH-5	366942	Chuck #5	44208
POP #9 (2dAm)	43998	CH-6	366943	Chuck #7	44210
POP #10 (2dAm)	43999	POP 39	366946	Chuck #9	44212
POP #11 (2dAm)	44000	A-1	369924	Ruth #1 (Am)	44216
POP #13 (2dAm)	44002	RIHO	369925	Ruth #3 (Am)	44218
POP #14 (2dAm)	44003			Ruth #5 (Am)	44220
POP #15 (2dAm)	44004			Ruth #7 (Am)	44222
POP #16 (2dAm)	44005				
POP #17 (Am)	44006				

PHOENIX, ARIZONA

2006 AUG 24 A 9 08

RECEIVED  
B.L.M. AZ STATE OFFICE

**United States Department of the Interior**  
**Bureau of Land Management**  
BUSINESS & SUPPORT SVCS DIV  
ONE N CENTRAL AVE  
PHOENIX, AZ 85004 -2203  
Phone: (602) 417-9200

Receipt

No: 1343282

**Transaction #:** 1388519**Date of Transaction:** 08/24/2006

CUSTOMER:	CORDEX EXPLORATION 573 E 2ND ST RENO,NV 89502
-----------	---

LINE #	QTY	DESCRIPTION	REMARKS	UNIT PRICE	TOTAL
1	1.00	LOCATABLE MINERALS / MINING CLAIMS- NOT NEW-UNADJUD,ONE AUTH NO. ONLY / MINING CLAIM MONEY RECEIVED (455) CASES: AMC40769/\$15250.00	MAINT 2007 (122)	- n/a -	15250.00
TOTAL:					\$15,250.00

PAYMENT INFORMATION			
1	AMOUNT:	\$15,250.00	POSTMARKED: N/A
	TYPE:	CHECK	RECEIVED: 08/24/2006
	CHECK NO:	4978	
	NAME:	CORDEX EXPLORATION CO 573 E 2ND ST RENO NV 89502	

REMARKS

This receipt was generated by the automated BLM Collections and Billing System and is a paper representation of a portion of the official electronic record contained therein.



# Cordex Exploration Co.

573 E. Second Street  
Reno, Nevada 89502  
Phone 775-324-1226; Fax 775-324-4811

AMC 129254  
AMC 207723  
AMC 40768  
AMC 131758  
AMC 43990  
AMC 366659  
AMC 366937  
AMC 303020

August 12, 2005

AMC 355021  
AMC 355514

Department of the Interior  
Bureau of Land Management  
Arizona State Office  
302 North Central Avenue  
Phoenix, Arizona 85004

Gentlemen:

Enclosed are the Mining Claim Rental Fee Filing and Affidavit of Notice of Intent to Hold (two copies) claims located in La Paz County, Yuma County, and Santa Cruz County, Arizona, along with checks to cover filing fees. Please return BLM-stamped forms to: Cordex Exploration Company, 573 E. Second Street, Reno, Nevada 89502.

We would appreciate it if you could return the **original** form as we need to file an original with the counties.

Thank you for your assistance in this matter, and if you have any questions, please call the telephone number listed above.

Sincerely,

  
Donna Kennedy

RECEIVED  
BUREAU OF  
LAND MANAGEMENT  
2005 AUG 16 P 3:44  
ARIZONA  
STATE OFFICE  
PHOENIX, ARIZONA

RS 9/28/05

**UNITED STATES  
DEPARTMENT OF THE INTERIOR  
BUREAU OF LAND MANAGEMENT**  
222 N CENTRAL AVE, PHOENIX, AZ 85004-2203  
Phone: (602)417-9200

**NOTICE OF RETURN OF REMITTANCE**

DATE : 08/19/2005

No : 13442

CORDEX EXPLORATION CO  
ANDY WALLACE  
573 E 2ND ST  
RENO, NV 89502

Check Number	Amount	Reference No
4320	\$6,600.00	
4321	\$7,260.00	
4322	\$16,995.00	

**Your Remittance(s) listed above is/are  
returned because of the following reason:**

THIS IS A DUPLICATE PAYMENT. ACCORDING TO OUR RECORDS, THE AMOUNT WAS ORIGINALLY PAID ON  
\_\_\_\_\_ BY \_\_\_\_\_.

**Remarks: PAYMENT MADE BY CREDIT CARD 8/19/2005. COURTNEY DAVIDSON @ 602-417-9562**

**WHEN RECORDED, MAIL TO:**

Columbus Gold (US) Corp.  
573 E. Second Street  
Reno, Nevada 89502

**Mining Claim Rental Fee Filing &  
Affidavit of Notice of Intent to Hold  
Arizona Lode Mining Claims  
2005-2006 ASSESSMENT YEAR**

STATE OF NEVADA     )  
                                  ) SS  
COUNTY OF WASHOE    )

TO ALL WHOM IT MAY CONCERN:

Please take notice that COLUMBUS GOLD (US) CORP., whose address is 573 E. SECOND STREET, as owner or lessee, hereby files, pursuant to Public Law 102-381, 106 Stat. 1374, 1377-1379, and 43 CFR Parts 3730, 3820, 3830, and 3850, those unpatented mining claims listed by name and BLM serial number, in Exhibit A attached hereto as satisfaction of the in-lieu assessment work requirements imposed by law and regulation.

Set forth in Exhibit A are 103 unpatented mining claims for COLUMBUS GOLD (US) CORP., which will, simultaneously herewith, pay to the BLM upon filing the amount of \$125.00 rental per claim for each and every claim for a total amount of \$12,875.00.

It is the intention of COLUMBUS GOLD (US) CORP., lessee to maintain and develop the unpatented mining claims set forth in Exhibit A as is provided for by law, and to hold the same to and through 11:59 a.m. September 1, 2006.

Dated this 11<sup>th</sup> of August, 2005.

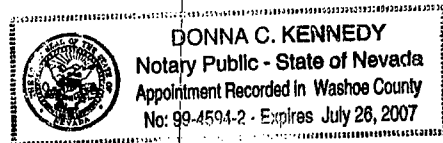
By: Andy B. Wallace

Name: Andy B. Wallace

Title: Agent

Subscribed and sworn to before me this  
11<sup>th</sup> day of August, 2005.

Donna C. Kennedy  
NOTARY PUBLIC



103 x 125 =  
\$12,875  
Paid 16,995  
over 4,120

RECEIVED  
BUREAU OF  
LAND MANAGEMENT  
2005 AUG 16 P 2:55  
ARIZONA  
STATE OFFICE  
PHOENIX, ARIZONA

# Exhibit A

103 unpatented mining claims located in Townships 3 & 4 South,  
R. 23 W, La Paz Co., Arizona

<u>Claim Name</u>	<u>BLM AMC#</u>	<u>Claim Name</u>	<u>BLM AMC#</u>	<u>Claim Name</u>	<u>BLM AMC#</u>
MAXIE	40769	POP #19 (Am)	44008	RUF #1	129269
MAXIE II (Am)	40770	POP #21 (Am)	44010	RUF #2	129270
MAXIE IIa	131757	POP #22 (Am)	44011	RUF #5	129273
MAXIE III (Am)	40771	POP #24 (2dAm)	44013	RUF #9	129277
MAXIE IIIa	131758	POP #25 (2dAm)	44014	RUF #10	129278
MAXIE IV (Am)	40772	POP #26 (2dAm)	44015	RUF #12	129280
MAXIE V	40773	POP #27 (2dAm)	44016	RUF #13	129281
MAXIE VI	40774	POP #28 (2dAm)	44017	RUF #14	129282
MAXIE VII	40775	POP #29 (2dAm)	44018	RUF #15	129283
MAXIE #8	40776	POP #30 (Am)	44019	RUF #17	129285
MAXIE #9	40777	POP #31 (Am)	44020	RUF #18	129286
MAXIE #10	40778	POP #32 (Am)	44021	RUF #22	129290
MAXIE #11	40779	POP #37 (2dAm)	44026	RUF #23	129291
MAXIE #12	40780	POP #38 (2dAm)	44027	RUF #24	129292
MAXIE #13	40781	POP #43 (Am)	44032	MIL #1	129261
MAXIE #14	40782	POP #50	207723	MIL #2	129262
MAXIE #15	40783	POP #51	207724	MIL #3	129263
MAXIE #16	40784	POP #53	207725	MIL #4	129264
MAXIE #17	40785	POP #54	207726	MIL #5	129265
MAXIE #18	40786	POP #55	207727	MIL #6	129266
MAXIE #19	40787	POP #56	207728	G + W #2	129255
MAXIE #20	40788	POP #57	207729	G + W #3	129256
MAXIE #21	40789	POP #62 - 67	207734	G + W #4 - 90	129257
MAXIE #22	40790		23		23
MAXIE #23	40791				
MAXIE #24	40792	PL-1 366944	AMC # NOT YET RECEIVED		
MAXIE #25	40793	PL-2 366945	AMC # NOT YET RECEIVED		
MAXIE #26	40794	Arch 366937	AMC # NOT YET RECEIVED		
POP #1 (2dAm)	43990	RU 1 - RU 3	AMC # NOT YET RECEIVED - 3	AMC 366947-9	
POP #2 (2dAm)	43991	CH-1 - CH-6	AMC # NOT YET RECEIVED - 6	AMC 366938-43	
POP #3 (2dAm)	43992	POP 39 - 103	AMC # NOT YET RECEIVED - 1	AMC 366944-47	
POP #4 (2dAm)	43993				
POP #5 (2dAm)	43994				
POP #6 (2dAm)	43995				
POP #7 (2dAm)	43996				
POP #8 (2dAm)	43997				
POP #9 (2dAm)	43998				
POP #10 (2dAm)	43999				
POP #11 (2dAm)	44000				
POP #13 (2dAm)	44002				
POP #14 (2dAm)	44003				
POP #15 (2dAm)	44004				
POP #16 (2dAm)	44005				
POP #17 (Am)	44006				

RECEIVED  
BUREAU OF  
LAND MANAGEMENT  
2005 AUG 16 P 2:58  
ARIZONA  
STATE OFFICE  
PHOENIX, ARIZONA



**WHEN RECORDED, MAIL TO:**

Columbus Gold (US) Corp.  
573 E. Second Street  
Reno, Nevada 89502

**Mining Claim Rental Fee Filing &  
Affidavit of Notice of Intent to Hold  
Arizona Lode Mining Claims  
2005-2006 ASSESSMENT YEAR**

STATE OF NEVADA     )  
                                  ) SS  
COUNTY OF WASHOE    )

RECEIVED  
BUREAU OF  
LAND MANAGEMENT  
2005 AUG 16 P 2:58  
ARIZONA  
STATE OFFICE  
PHOENIX, ARIZONA


TO ALL WHOM IT MAY CONCERN:

Please take notice that COLUMBUS GOLD (US) CORP., whose address is 573 E. SECOND STREET, as owner or lessee, hereby files, pursuant to Public Law 102-381, 106 Stat. 1374, 1377-1379, and 43 CFR Parts 3730, 3820, 3830, and 3850, those unpatented mining claims listed by name and BLM serial number, in Exhibit A attached hereto as satisfaction of the in-lieu assessment work requirements imposed by law and regulation.


Set forth in Exhibit A are 103 unpatented mining claims for COLUMBUS GOLD (US) CORP., which will, simultaneously herewith, pay to the BLM upon filing the amount of \$125.00 rental per claim for each and every claim for a total amount of \$12,875.00.

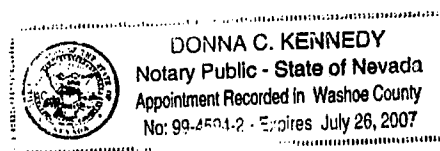
It is the intention of COLUMBUS GOLD (US) CORP., lessee to maintain and develop the unpatented mining claims set forth in Exhibit A as is provided for by law, and to hold the same to and through 11:59 a.m. September 1, 2006.

Dated this 11<sup>th</sup> of August, 2005.

By:   
Name: Andy B. Wallace  
Title: Agent

Subscribed and sworn to before me this  
11<sup>th</sup> day of August, 2005.

  
NOTARY PUBLIC



**Exhibit A**  
 103 unpatented mining claims located in Townships 3 & 4 South,  
 R. 23 W, La Paz Co., Arizona

<u>Claim Name</u>	<u>BLM AMC#</u>	<u>Claim Name</u>	<u>BLM AMC#</u>	<u>Claim Name</u>	<u>BLM AMC#</u>
MAXIE	40769	POP #19 (Am)	44008	RUF #1	129269
MAXIE II (Am)	40770	POP #21 (Am)	44010	RUF #2	129270
MAXIE IIa	131757	POP #22 (Am)	44011	RUF #5	129273
MAXIE III (Am)	40771	POP #24 (2dAm)	44013	RUF #9	129277
MAXIE IIIa	131758	POP #25 (2dAm)	44014	RUF #10	129278
MAXIE IV (Am)	40772	POP #26 (2dAm)	44015	RUF #12	129280
MAXIE V	40773	POP #27 (2dAm)	44016	RUF #13	129281
MAXIE VI	40774	POP #28 (2dAm)	44017	RUF #14	129282
MAXIE VII	40775	POP #29 (2dAm)	44018	RUF #15	129283
MAXIE #8	40776	POP #30 (Am)	44019	RUF #17	129285
MAXIE #9	40777	POP #31 (Am)	44020	RUF #18	129286
MAXIE #10	40778	POP #32 (Am)	44021	RUF #22	129290
MAXIE #11	40779	POP #37 (2dAm)	44026	RUF #23	129291
MAXIE #12	40780	POP #38 (2dAm)	44027	RUF #24	129292
MAXIE #13	40781	POP #43 (Am)	44032	MIL #1	129261
MAXIE #14	40782	POP #50	207723	MIL #2	129262
MAXIE #15	40783	POP #51	207724	MIL #3	129263
MAXIE #16	40784	POP #53	207725	MIL #4	129264
MAXIE #17	40785	POP #54	207726	MIL #5	129265
MAXIE #18	40786	POP #55	207727	MIL #6	129266
MAXIE #19	40787	POP #56	207728	G + W #2	129255
MAXIE #20	40788	POP #57	207729	G + W #3	129256
MAXIE #21	40789	POP #62	207734	G + W #4	129257
MAXIE #22	40790				
MAXIE #23	40791				
MAXIE #24	40792	PL-1	AMC # NOT YET RECEIVED		
MAXIE #25	40793	PL-2	AMC # NOT YET RECEIVED		
MAXIE #26	40794	Arch	AMC # NOT YET RECEIVED		
POP #1 (2dAm)	43990	RU 1 - RU 3	AMC # NOT YET RECEIVED		
POP #2 (2dAm)	43991	CH-1 - CH-6	AMC # NOT YET RECEIVED		
POP #3 (2dAm)	43992	POP 39	AMC # NOT YET RECEIVED		
POP #4 (2dAm)	43993				
POP #5 (2dAm)	43994				
POP #6 (2dAm)	43995				
POP #7 (2dAm)	43996				
POP #8 (2dAm)	43997				
POP #9 (2dAm)	43998				
POP #10 (2dAm)	43999				
POP #11 (2dAm)	44000				
POP #13 (2dAm)	44002				
POP #14 (2dAm)	44003				
POP #15 (2dAm)	44004				
POP #16 (2dAm)	44005				
POP #17 (Am)	44006				

RECEIVED  
 BUREAU OF  
 LAND MANAGEMENT  
 2005 AUG 16 P 2:58  
 ARIZONA  
 STATE OFFICE  
 PHOENIX, ARIZONA

ENCLOSURE

2-10-05

**WHEN RECORDED, MAIL TO:**

Cordex Exploration Co.  
573 E. Second Street  
Reno, Nevada 89502

**Mining Claim Rental Fee Filing &  
Affidavit of Notice of Intent to Hold  
Arizona Lode Mining Claims  
2005-2006 ASSESSMENT YEAR**

STATE OF NEVADA )  
 ) SS  
COUNTY OF WASHOE )

TO ALL WHOM IT MAY CONCERN:

Please take notice that CORDEX EXPLORATION CO., whose address is 573 E. SECOND STREET, as owner or lessee, hereby files, pursuant to Public Law 102-381, 106 Stat. 1374, 1377-1379, and 43 CFR Parts 3730, 3820, 3830, and 3850, those unpatented mining claims listed by name and BLM serial number, in Exhibit A attached hereto as satisfaction of the in-lieu assessment work requirements imposed by law and regulation.

Set forth in Exhibit A are 44 unpatented mining claims for CORDEX EXPLORATION CO., which will, simultaneously herewith, pay to the BLM upon filing the amount of \$125.00 rental per claim for each and every claim for a total amount of \$5,500.00

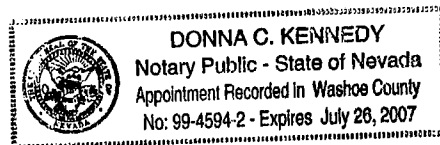
It is the intention of CORDEX EXPLORATION CO., lessee to maintain and develop the unpatented mining claims set forth in Exhibit A as is provided for by law, and to hold the same to and through 11:59 a.m. September 1, 2006.

Dated this 11<sup>th</sup> of August, 2005.

By: Andy B. Wallace  
Name: Andy B. Wallace  
Title: Manager

Subscribed and sworn to before me this  
11<sup>th</sup> day of August, 2005.

Donna C. Kennedy  
NOTARY PUBLIC



44 x 125 =  
\$ 5,500.00

over  
\$ 1760.00

RECEIVED  
BUREAU OF  
LAND MANAGEMENT  
2005 AUG 16 P 2: 11  
ARIZONA  
STATE OFFICE  
PHOENIX, ARIZONA

EXHIBIT A

44 unpatented lode mining claims located in, G&SRB&M in Yuma County, Arizona, as follows:

Claim Name

BLM Serial Number

MO-1 – MO-44

366659  
AMC #366655-366702 (13)

48

g.

RECEIVED  
BUREAU OF  
LAND MANAGEMENT  
2005 AUG 16 P 2:57  
ARIZONA  
STATE OFFICE  
PHOENIX, ARIZONA

ENTERED REGISTER

RE 9/28/05



**WHEN RECORDED, MAIL TO:**

Columbus Gold (US) Corp.  
573 E. Second Street  
Reno, Nevada 89502

**Mining Claim Rental Fee Filing &  
Affidavit of Notice of Intent to Hold  
Arizona Lode Mining Claims  
2005-2006 ASSESSMENT YEAR**

STATE OF NEVADA )  
 ) SS  
COUNTY OF WASHOE )

TO ALL WHOM IT MAY CONCERN:

Please take notice that COLUMBUS GOLD (US) CORP., whose address is 573 E. SECOND STREET, as owner or lessee, hereby files, pursuant to Public Law 102-381, 106 Stat. 1374, 1377-1379, and 43 CFR Parts 3730, 3820, 3830, and 3850, those unpatented mining claims listed by name and BLM serial number, in Exhibit A attached hereto as satisfaction of the in-lieu assessment work requirements imposed by law and regulation.

Set forth in Exhibit A are 40 unpatented mining claims for COLUMBUS GOLD (US) CORP., which will, simultaneously herewith, pay to the BLM upon filing the amount of \$125.00 rental per claim for each and every claim for a total amount of \$5,000.00

It is the intention of COLUMBUS GOLD (US) CORP., lessee to maintain and develop the unpatented mining claims set forth in Exhibit A as is provided for by law, and to hold the same to and through 11:59 a.m. September 1, 2006.

Dated this 11<sup>th</sup> of August, 2005.

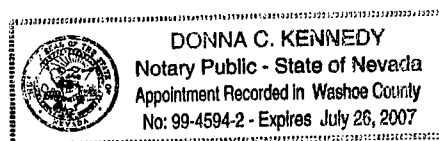
By: ASWall

Name: Andy B. Wallace

Title: Agent

Subscribed and sworn to before me this  
11<sup>th</sup> day of August, 2005.

Donna C. Kennedy  
NOTARY PUBLIC



40 x 125  
\$5,000.  
paid 6600.  
over \$1600.

ARIZONA  
STATE OFFICE  
PHOENIX, ARIZONA

2005 AUG 16 P 2:56

RECEIVED  
BUREAU OF  
LAND MANAGEMENT

## EXHIBIT A

40 unpatented lode mining claims located in Santa Cruz County, Arizona, as follows:

### Claim Name

### BLM Serial Number

FM 1 - 1

AMC # 303024

FM 2-5 - 6

AMC# 303026-303029

Red 1-20 20

AMC #355021-355040

PC 1-12 12

AMC #355514-355525

PC 14-16 3

AMC #355526-355528

40

RECEIVED  
BUREAU OF  
LAND MANAGEMENT  
2005 AUG 16 P 2:56  
ARIZONA  
STATE OFFICE  
PHOENIX, ARIZONA

RE 9/28/05

**WHEN RECORDED, MAIL TO:**

Columbus Gold (US) Corp.  
573 E. Second Street  
Reno, Nevada 89502

**Mining Claim Rental Fee Filing &  
Affidavit of Notice of Intent to Hold  
Arizona Lode Mining Claims  
2005-2006 ASSESSMENT YEAR**

STATE OF NEVADA       )  
                                  ) SS  
COUNTY OF WASHOE    )

RECEIVED  
BUREAU OF  
LAND MANAGEMENT  
2005 AUG 16 P 2:56  
ARIZONA  
STATE OFFICE  
PHOENIX, ARIZONA

TO ALL WHOM IT MAY CONCERN:

Please take notice that COLUMBUS GOLD (US) CORP., whose address is 573 E. SECOND STREET, as owner or lessee, hereby files, pursuant to Public Law 102-381, 106 Stat. 1374, 1377-1379, and 43 CFR Parts 3730, 3820, 3830, and 3850, those unpatented mining claims listed by name and BLM serial number, in Exhibit A attached hereto as satisfaction of the in-lieu assessment work requirements imposed by law and regulation.

Set forth in Exhibit A are 40 unpatented mining claims for COLUMBUS GOLD (US) CORP., which will, simultaneously herewith, pay to the BLM upon filing the amount of \$125.00 rental per claim for each and every claim for a total amount of \$5,000.00

It is the intention of COLUMBUS GOLD (US) CORP., lessee to maintain and develop the unpatented mining claims set forth in Exhibit A as is provided for by law, and to hold the same to and through 11:59 a.m. September 1, 2006.

Dated this 11<sup>th</sup> of August, 2005.

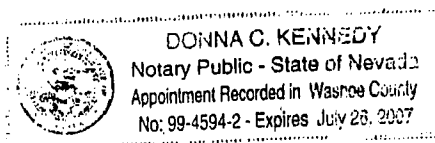
By: *Andy B. Wallace*

Name: Andy B. Wallace

Title: Agent

Subscribed and sworn to before me this  
11<sup>th</sup> day of August, 2005.

*Donna C. Kennedy*  
NOTARY PUBLIC



## EXHIBIT A

40 unpatented lode mining claims located in Santa Cruz County, Arizona, as follows:

<u>Claim Name</u>	<u>BLM Serial Number</u>
FM 1	AMC # 303024
FM 2-5	AMC# 303026-303029
Red 1-20	AMC #355021-355040
PC 1-12	AMC #355514-355525
PC 14-16	AMC #355526-355528

RECEIVED  
BUREAU OF  
LAND MANAGEMENT  
2005 AUG 16 P 2:55  
ARIZONA  
STATE OFFICE  
PHOENIX, ARIZONA

RG 9/28/05



**WHEN RECORDED, MAIL TO:**

Cordex Exploration Co.  
573 E. Second Street  
Reno, Nevada 89502

**Mining Claim Rental Fee Filing &  
Affidavit of Notice of Intent to Hold  
Arizona Lode Mining Claims  
2005-2006 ASSESSMENT YEAR**

STATE OF NEVADA       )  
                                  ) SS  
COUNTY OF WASHOE    )

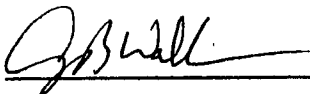
TO ALL WHOM IT MAY CONCERN:

Please take notice that CORDEX EXPLORATION CO., whose address is 573 E SECOND STREET, as owner or lessee, hereby files, pursuant to Public Law 102-381, 106 Stat. 1374, 1377-1379, and 43 CFR Parts 3730, 3820, 3830, and 3850, those unpatented mining claims listed by name and BLM serial number, in Exhibit A attached hereto as satisfaction of the in-lieu assessment work requirements imposed by law and regulation.

Set forth in Exhibit A are 44 unpatented mining claims for CORDEX EXPLORATION CO., which will, simultaneously herewith, pay to the BLM upon filing the amount of \$125.00 rental per claim for each and every claim for a total amount of \$5,500.00

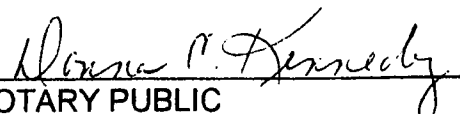
It is the intention of CORDEX EXPLORATION CO., lessee to maintain and develop the unpatented mining claims set forth in Exhibit A as is provided for by law, and to hold the same to and through 11:59 a.m. September 1, 2006.


Dated this 11<sup>th</sup> of August, 2005.

By: 

Name: Andy B. Wallace  
Title: Manager

Subscribed and sworn to before me this  
11<sup>th</sup> day of August, 2005.

  
NOTARY PUBLIC



RECEIVED  
BUREAU OF  
LAND MANAGEMENT  
2005 AUG 16 P 2:23  
ARIZONA  
STATE OFFICE  
PHOENIX, ARIZONA

EXHIBIT A

44 unpatented lode mining claims located in, G&SRB&M in Yuma County, Arizona, as follows:

Claim Name

BLM Serial Number

MO-1 – MO-44

AMC #366655-366702

RECEIVED  
BUREAU OF  
LAND MANAGEMENT  
2005 AUG 16 P 2:57  
ARIZONA  
STATE OFFICE  
PHOENIX, ARIZONA

RECEIVED

RE 9/28/05

**United States Department of the Interior  
Bureau of Land Management**

BUSINESS &amp; SUPPORT SVCS DIV

222 N CENTRAL AVE

PHOENIX, AZ 85004 -2203

Phone: (602) 417-9200

## Receipt

No:

1132158

**Transaction #:** 1171230**Date of Transaction:** 08/18/2005**CUSTOMER:** A WALLACE  
CORDEX EXL CO  
573 E 2ND ST  
RENO, NV 89502

LINE #	QTY	DESCRIPTION	REMARKS	UNIT PRICE	TOTAL
1	1.00	LOCATABLE MINERALS / MINING CLAIMS-NOT NEW-UNADJUD, ONE AUTH NO. ONLY / MINING CLAIM MONEY RECEIVED (455) <b>CASES:</b> AMC40769/\$23375.00	MAINT 2006 - 187	- n/a -	23375.00
<b>TOTAL:</b>					<b>\$23,375.00</b>

## PAYMENT INFORMATION

NOTE: Items will appear on credit card statement as "Bureau of Land Management".

1	AMOUNT:	\$23,375.00	POSTMARKED:	N/A
	TYPE:	CREDIT CARD	RECEIVED:	08/18/2005
	NAME:	CORDEX EXL CO WALLACE, A 573 E 2ND ST RENO NV 89502		
	CARD NO:	XXXXXXXXXXXX6009	AUTH CODE:	121317
	NAME ON CARD:	WANDY B WALLACE		
	EXPIRES:	10/31/2005		
	SIGNATURE:			

## REMARKS

This receipt was generated by the automated BLM Collections and Billing System and is a paper representation of a portion of the official electronic record contained therein.

9/15/04 ar



**EXHIBIT A**

RECEIVED  
BUREAU OF  
LAND MANAGEMENT

**GROUP I:** Maxie C. Adkison, et al. Mineral Lease Agreement, with New Jersey Zinc Exploration Company dated December 18, 1980, as amended, for unpatented mining claims. Assigned to The Other Mining Company (USA) Inc.

2004 AUG 24 A 10: 12

ARIZONA  
STATE OFFICE  
PHOENIX, ARIZONA

<u>NAME</u>	<u>BOOK</u>	<u>PAGE</u>	<u>BLM NO.</u>	<u>TWP</u>	<u>RGE</u>	<u>SEC</u>
MAXIE	752	632	AMC40769	4S	23W	1
MAXIE II (Am)	1229	738	AMC40770	3S	23W	36
MAXIE IIa	1229	744	AMC131757 -	3S	23W	36
MAXIE III (Am)	1229	740	AMC40771-	3S	23W	36
MAXIE IIIa	1229	746	AMC131758 -	3S	23W	36
MAXIE IV (Am)	1229	742	AMC40772	3S	23W	36/25
MAXIE V	801	145	AMC40773	3S	23W	25
MAXIE VI	801	146	AMC40774	3S	23W	25
MAXIE VII	801	147	AMC40775	3S	23W	25
MAXIE #8	853	984	AMC40776	3S	23W	24
MAXIE #9	853	985	AMC40777	3S	23W	24
MAXIE #10	853	986	AMC40778	3S	23W	24
MAXIE #11	853	987	AMC40779	3S	23W	23/25/26
MAXIE #12	853	988	AMC40780	3S	23W	26/25
MAXIE #13	853	989	AMC40781	3S	23W	26/25
MAXIE #14	853	990	AMC40782	3S	23W	26/25
MAXIE #15	853	991	AMC40783	3S	23W	26/25
MAXIE #16	853	992	AMC40784	3S	23W	26/25
MAXIE #17	853	993	AMC40785	3S	23W	26/25
MAXIE #18	853	994	AMC40786	3S	23W	26/25
MAXIE #19	853	995	AMC40787	3S	23W	26/25
MAXIE #20	853	996	AMC40788	3S	23W	25/35
MAXIE #21	853	997	AMC40789	3S	23W	35/36
MAXIE #22	853	999	AMC40790	3S	23W	35/36
MAXIE #23	853	1000	AMC40791	3S	23W	35/36
MAXIE #24	854	1	AMC40792	3S	23W	35/36
MAXIE #25	854	2	AMC40793	3S	23W	35/36
MAXIE #26	854	3	AMC40794	3S	23W	35/36

28

**GROUP II:** New Jersey Zinc Exploration Company mining claims assigned to The Other Mining Company (USA) Inc.

RECEIVED  
BUREAU OF  
LAND MANAGEMENT

2004 AUG 24 A 10:12

ARIZONA  
STATE OFFICE  
PHOENIX, ARIZONA

<u>NAME</u>	<u>BOOK</u>	<u>PAGE</u>	<u>BLM NO.</u>	<u>TWP</u>	<u>RGE</u>	<u>SEC</u>
POP #1 (2dAm)	1102	172	AMC43990	3S	23W	25
POP #2 (2dAm)	1222	101	AMC43991	3S	23W	25
POP #3 (2dAm)	1222	103	AMC43992	3S	23W	25
POP #4 (3dAm)	1222	109	AMC43993	3S	23W	25
POP #5 (3dAm)	1222	111	AMC43994	3S	23W	25
POP #6 (2dAm)	1222	115	AMC43995	3S	23W	25
POP #7 (2dAm)	1222	117	AMC43996	3S	23W	25
POP #8 (2dAm)	1222	119	AMC43997	3S	23W	25
POP #9 (2dAm)	1222	121	AMC43998	3S	23W	25/36
POP #10 (2dAm)	1222	123	AMC43999	3S	23W	25/36
POP #11 (2dAm)	1222	125	AMC44000	3S	23W	36
POP #13 (2dAm)	1222	127	AMC44002	3S	23W	36
POP #14 (2dAm)	1222	129	AMC44003	3S	23W	36
POP #15 (2dAm)	1222	131	AMC44004	3S	23W	36
POP #16 (2dAm)	1222	133	AMC44005	3S	23W	36
POP #17 (Am)	1222	135	AMC44006	3S	23W	36
POP #19 (Am)	1102	226	AMC44008	3S	23W	36
POP #21 (Am)	1102	232	AMC44010	3S	23W	36
POP #22 (Am)	1102	235	AMC44011	3/4S	23W	1/36
POP #24 (2dAm)	1222	139	AMC44013	3S	23W	36
POP #25 (2dAm)	1222	141	AMC44014	3/4S	23W	36/1
POP #26 (2dAm)	1222	143	AMC44015	3/4S	23W	36/1
POP #27 (2dAm)	1222	145	AMC44016	4S	23W	1
POP #28 (2dAm)	1222	147	AMC44017	4S	23W	1
POP #29 (2dAm)	1222	734	AMC44018	4S	23W	1
POP #30 (Am)	1102	259	AMC44019	4S	23W	1
POP #31 (Am)	1102	262	AMC44020	4S	23W	1/12
POP #32 (Am)	1102	265	AMC44021	4S	23W	1/12

RECEIVED  
BUREAU OF  
LAND MANAGEMENT

2004 AUG 24 A 10: 12

ARIZONA  
STATE OFFICE  
PHOENIX, ARIZONA

POP #37 (2dAm)	1222	153	AMC44026 >	4S	23W	12
POP #38 (2dAm)	1222	157	AMC44027 /	4S	23W	12/11
POP #43 (Am)	1102	295	AMC44032 /	4S	23W	12/13
RUF #1	1222	207	AMC129269 >	4S	23W	11
RUF #2	1222	209	AMC129270 /	4S	23W	11
RUF #5	1222	215	AMC129273 ~	4S	23W	11/12
RUF #9	1222	223	AMC129277 \	4S	23W	11
RUF #10	1222	225	AMC129278 /	4S	23W	11
RUF #12	1222	229	AMC129280 }	4S	23W	11
RUF #13	1222	231	AMC129281 }	4S	23W	11
RUF #14	1222	233	AMC129282 }	4S	23W	11
RUF #15	1222	235	AMC129283 }	4S	23W	11
RUF #17	1222	239	AMC129285 >	4S	23W	11
RUF #18	1222	241	AMC129286 /	4S	23W	11
RUF #22	1222	249	AMC129290 }	4S	23W	12
RUF #23	1222	251	AMC129291 }	4S	23W	11
RUF #24	1222	253	AMC129292 }	4S	23W	11
MIL #1	1222	191	AMC129261 \	4S	23W	12
MIL #2	1222	193	AMC129262 }	4S	23W	12
MIL #3	1222	195	AMC129263 }	4S	23W	12
MIL #4	1222	197	AMC129264 }	4S	23W	12
MIL #5	1222	199	AMC129265 }	4S	23W	12
MIL #6	1222	201	AMC129266 }	4S	23W	12
G + W #2	1222	179	AMC129255 \	3S	23W	36
G + W #3	1222	181	AMC129256 }	3S	23W	36
G + W #4	1222	183	AMC129257 /	3S	23W	36

RECEIVED  
BUREAU OF  
LAND MANAGEMENT

2004 AUG 24 A 10: 12

ARIZONA  
STATE OFFICE  
PHOENIX, ARIZONA

**GROUP III:** Orbex Resources Inc., mining claims (staked on behalf of New Jersey Zinc Exploration Company) and assigned to The Other Mining Company (USA) Inc.

<u>NAME</u>	<u>BOOK</u>	<u>BLM NO.</u>	<u>TWP</u>	<u>RGE</u>	<u>SEC</u>
POP #50	835428	AMC207723	3S	23W	36
POP #51	835429	AMC207724	3/4S	23W	1/36
POP #53	835430	AMC207725	4S	23W	1
POP #54	835431	AMC207726	4S	23W	1
POP #55	835432	AMC207727	4S	23W	1
POP #56	835433	AMC207728	4S	23W	1
POP #57	835434	AMC207729	4S	23W	1
POP #62	835439	AMC207734	3S	23W	25



## United States Department of the Interior

## Bureau of Land Management

BUSINESS &amp; SUPPORT SVCS DIV

222 N CENTRAL AVE

PHOENIX, AZ 85004 -2203

Phone: (602) 417-9200

## Receipt

No:

936410

Transaction #: 970733

Date of Transaction: 08/24/2004

CUSTOMER: JOHN PROCHNAU  
6576 SILLS RD  
CLINTON, WA 98236

LINE #	QTY	DESCRIPTION	REMARKS	UNIT PRICE	TOTAL
1	1.00	LOCATABLE MINERALS / MINING CLAIMS-NOT NEW-UNADJUD,ONE AUTH NO. ONLY / MINING CLAIM MONEY RECEIVED (455) CASES: AMC40769/\$11250.00	MAINT 2005 (90)	- n/a -	11250.00
TOTAL:					\$11,250.00

## PAYMENT INFORMATION

1	AMOUNT:	\$11,250.00	POSTMARKED:	08/23/2004
	TYPE:	CHECK	RECEIVED:	08/24/2004
	CHECK NO:	1205		
	NAME:	PROCHNAU, JOHN F 6576 SILLS RD CLINTON WA 98236		

## REMARKS

This receipt was generated by the automated BLM Collections and Billing System and is a paper representation of a portion of the official electronic record contained therein.

LEAD FILE NUMBERS AM 40768; 43990; 1254; 131757;  
 207723; 303020; 355021; 355514

AMC NUMBER (S)	AMOUNT	LEAD FILE NUMBER
40769 - 40794	2600	40768
43990 - 44000	1100	43990
44002 - 44006	500	"
44008	100	"
44010 - 44011	200	"
44013 - 44021	900	"
44026 - 44027	200	"
44032	100	"
129255 - 129257	300	129254
129261 - 129266	600	"
129269 - 129270	200	"
129273	100	"
129277 - 129278	200	"
129280 - 129283	400	"
129285 - 129286	200	"
129290 - 129292	300	"
131757 - 131758	200	131757
207723 - 207729	700	207723
207734	100	"
303024	100	303020
303026 - 303029	400	"
355021 - 355040	2000	355021
355514 - 355528	1500	355514
ENTERED INTO COMPUTER		
9/17/2003 PB		
GRAND TOTAL:	\$13,000.00	

RETURN TO:  
J. Prochnau/H. Duerr  
6576 Sills Road  
Clinton, WA 98236

5 Claims  
Santa Cruz Co., AZ  
BLM Fee \$500.00  
County Fee \$ 8.00

**BLM RENTAL FEES &  
AFFIDAVIT & NOTICE OF INTENT TO HOLD  
ARIZONA LODGE MINING CLAIMS  
2003-2004 ASSESSMENT YEAR**

TO ALL WHOM IT MAY CONCERN:

Claim Name and BLM Serial Number

FM 1	AMC 303024
FM 2 - 5	AMC 303026 - 303029

RECEIVED  
BUREAU OF  
LAND MANAGEMENT  
2003 AUG 26 A 10:47  
ARIZONA  
STATE OFFICE  
PHOENIX, ARIZONA

Owned & otherwise held & claimed by: John Prochnau & Herb Duerr, 6576  
Sills Road, Clinton, WA 98236

The undersigned certifies that the owner or claimant intended or intends to hold the mining claim(s), mill site(s), and/or tunnel site(s) listed above for the Assessment year ending at 11:59 Am on September 1, 2004. The claim(s) are located in Sections 29 & 33, T23S, R16E, in Santa Cruz County, Arizona.

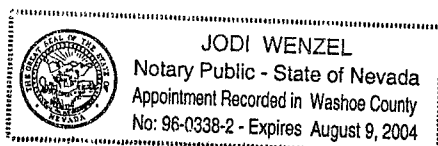
Dated: August 21, 2003

By: *John Prochnau*  
John Prochnau

State of Nevada )  
                          )ss  
County of Washoe)

Subscribed and sworn to before  
me by John Prochnau this 21<sup>st</sup>  
day of August 2003.

*Jodi Wenzel*  
Notary Public



*Attn: Mining  
Claim count was 130  
Claimant sent in money for 131  
claims - This will need to be  
worked out with claimant &  
mining adjudication.*

**ENTERED INTO COMPUTER**

*9/17/2003 PB*

*5*

RETURN TO:  
J. Prochnau/H. Duerr  
6576 Sills Road  
Clinton, WA 98236

16 Claims  
Santa Cruz Co., AZ  
BLM Fee \$3600.00  
County Fee \$ 8.00

**BLM RENTAL FEES &  
AFFIDAVIT & NOTICE OF INTENT TO HOLD  
ARIZONA LODE MINING CLAIMS  
2003-2004 ASSESSMENT YEAR**

TO ALL WHOM IT MAY CONCERN:

Claim Name and BLM Serial Number

Red 1 - 20

AMC 355021 - 355040


PC 1 - 16

AMC 355514 - 355528 - 15 claims not 16

Owned & otherwise held & claimed by: Ener G. Corp., 1530 W. 10<sup>th</sup> Place,  
Tempe, AZ 85281; Leased to John Prochnau & Herb Duerr,  
6576 Sills Road, Clinton, WA 98236

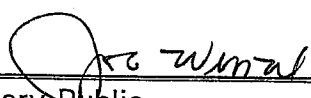
The undersigned certifies that the owner or claimant intended or intends to hold the mining claim(s), mill site(s), and/or tunnel site(s) listed above for the Assessment year ending at 11:59 Am on September 1, 2004. The claim(s) are located in the Patagonia Mining District, Santa Cruz County, Arizona.

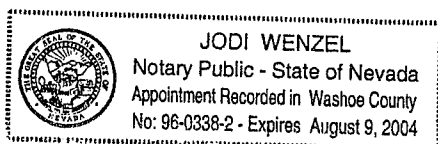
Dated: August 21, 2003

By:   
John Prochnau

State of Nevada )  
                                  )ss  
County of Washoe)

Subscribed and sworn to before  
me by John Prochnau this 21<sup>st</sup>  
day of August 2003.

  
Notary Public



**ENTERED INTO COMPUTER**

9/17/2003 PB

ARIZONA  
STATE OFFICE  
PHOENIX, ARIZONA

2003 AUG 26 A 10:47

RECEIVED  
BUREAU OF  
LAND MANAGEMENT

35



RETURN TO:  
The Other Mining Company (US) Inc.  
c/o John Prochnau  
6576 Sills Road  
Clinton, Washington 98236

90 Claims  
La Paz Co., AZ  
BLM Fee \$ 9000.00  
County Fee \$ 8.00

**BLM RENTAL FEES &  
AFFIDAVIT & NOTICE OF INTENT TO HOLD  
ARIZONA LOSE MINING CLAIMS  
2003-2004 ASSESSMENT YEAR**

TO ALL WHOM IT MAY CONCERN:

Claim Name and BLM Serial Number

Maxie et al - See Exhibit "A" Attached Herein

Owned & otherwise held & claimed by: The Other Mining Company (USA)  
Inc., 6576 Sills Road, Clinton, WA 98236, Atten: John  
Prochnau

The undersigned certifies that the owner or claimant intended or  
intends to hold the mining claim(s), mill site(s), and/or tunnel site(s) listed above for  
the Assessment year ending at 11:59 Am on September 1, 2004. The claim(s) are  
located in T3S, R23W and T4S, R23W, G&SR Meridian, in La Paz County, Arizona.

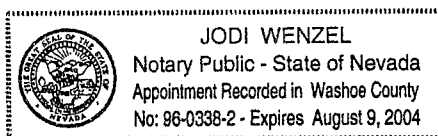
Dated: August 21, 2003

By: John Prochnau  
John Prochnau for  
The Other Mining Company (USA) Inc.

State of Nevada )  
                          )ss  
County of Washoe)

Subscribed and sworn to before  
me by John Prochnau this 21<sup>st</sup>  
day of August 2003.

Jodi Wenzel  
Notary Public



**ENTERED INTO COMPUTER**  
9/17/2003 PB

RECEIVED  
BUREAU OF  
LAND MANAGEMENT  
2003 AUG 26 A 10:47  
ARIZONA  
STATE OFFICE  
PHOENIX, ARIZONA

# EXHIBIT A

**GROUP I:** Maxie C. Adkison, et al. Mineral Lease Agreement, with New Jersey Zinc Exploration Company dated December 18, 1980, as amended, for unpatented mining claims. Assigned to The Other Mining Company (US) Inc.

<u>NAME</u>	<u>BOOK</u>	<u>PAGE</u>	<u>BLM NO.</u>	<u>TWP</u>	<u>RGE</u>	<u>SEC</u>
MAXIE	752	632	AMC40769	4S	23W	1
MAXIE II (Am)	1229	738	AMC40770	3S	23W	36
MAXIE IIa	1229	744	AMC131757	3S	23W	36
MAXIE III (Am)	1229	740	AMC40771	3S	23W	36
MAXIE IIIa	1229	746	AMC131758	3S	23W	36
MAXIE IV (Am)	1229	742	AMC40772	3S	23W	36/25
MAXIE V	801	145	AMC40773	3S	23W	25
MAXIE VI	801	146	AMC40774	3S	23W	25
MAXIE VII	801	147	AMC40775	3S	23W	25
MAXIE #8	853	984	AMC40776 ~	3S	23W	24
MAXIE #9	853	985	AMC40777	3S	23W	24
MAXIE #10	853	986	AMC40778	3S	23W	24
MAXIE #11	853	987	AMC40779	3S	23W	23/25/26
MAXIE #12	853	988	AMC40780	3S	23W	26/25
MAXIE #13	853	989	AMC40781	3S	23W	26/25
MAXIE #14	853	990	AMC40782	3S	23W	26/25
MAXIE #15	853	991	AMC40783	3S	23W	26/25
MAXIE #16	853	992	AMC40784	3S	23W	26/25
MAXIE #17	853	993	AMC40785	3S	23W	26/25
MAXIE #18	853	994	AMC40786 ~	3S	23W	26/25
MAXIE #19	853	995	AMC40787	3S	23W	26/25
MAXIE #20	853	996	AMC40788	3S	23W	25/35
MAXIE #21	853	997	AMC40789	3S	23W	35/36
MAXIE #22	853	999	AMC40790	3S	23W	35/36
MAXIE #23	853	1000	AMC40791	3S	23W	35/36
MAXIE #24	854	1	AMC40792	3S	23W	35/36
MAXIE #25	854	2	AMC40793	3S	23W	35/36
MAXIE #26	854	3	AMC40794	3S	23W	35/36

**GROUP II:** New Jersey Zinc Exploration Company mining claims assigned to The Other Mining Company (US) Inc..

<u>NAME</u>	<u>BOOK</u>	<u>PAGE</u>	<u>BLM NO.</u>	<u>TWP</u>	<u>RGE</u>	<u>SEC</u>
POP #1 (2dAm)	1102	172	AMC43990	3S	23W	25
POP #2 (2dAm)	1222	101	AMC43991 ~	3S	23W	25
POP #3 (2dAm)	1222	103	AMC43992	3S	23W	25
POP #4 (3dAm)	1222	109	AMC43993	3S	23W	25
POP #5 (3dAm)	1222	111	AMC43994	3S	23W	25

ENTERED INTO COMPUTER

9/17/2003 PB

<u>NAME</u>	<u>BOOK</u>	<u>PAGE</u>	<u>BLM NO.</u>	<u>TWP</u>	<u>RGE</u>	<u>SEC</u>
POP #6 (2dAm)	1222	115	AMC43995	3S	23W	25
POP #7 (2dAm)	1222	117	AMC43996	3S	23W	25
POP #8 (2dAm)	1222	119	AMC43997	3S	23W	25
POP #9 (2dAm)	1222	121	AMC43998	3S	23W	25/36
POP #10 (2dAm)	1222	123	AMC43999	3S	23W	25/36
POP #11 (2dAm)	1222	125	AMC44000	3S	23W	36
POP #13 (2dAm)	1222	127	AMC44002	3S	23W	36
POP #14 (2dAm)	1222	129	AMC44003	3S	23W	36
POP #15 (2dAm)	1222	131	AMC44004	3S	23W	36
POP #16 (2dAm)	1222	133	AMC44005	3S	23W	36
POP #17 (Am)	1222	135	AMC44006	3S	23W	36
POP #19 (Am)	1102	226	AMC44008	3S	23W	36
POP #21 (Am)	1102	232	AMC44010	3S	23W	36
POP #22 (Am)	1102	235	AMC44011	3/4S	23W	1/36
POP #24 (2dAm)	1222	139	AMC44013	3S	23W	36
POP #25 (2dAm)	1222	141	AMC44014	3/4S	23W	36/1
POP #26 (2dAm)	1222	143	AMC44015	3/4S	23W	36/1
POP #27 (2dAm)	1222	145	AMC44016	4S	23W	1
POP #28 (2dAm)	1222	147	AMC44017	4S	23W	1
POP #29 (2dAm)	1222	734	AMC44018	4S	23W	1
POP #30 (Am)	1102	259	AMC44019	4S	23W	1
POP #31 (Am)	1102	262	AMC44020	4S	23W	1/12
POP #32 (Am)	1102	265	AMC44021	4S	23W	1/12
POP #37 (2dAm)	1222	153	AMC44026	4S	23W	12
POP #38 (2dAm)	1222	157	AMC44027	4S	23W	12/11
POP #43 (Am)	1102	295	AMC44032	4S	23W	12/13
RUF #1	1222	207	AMC129269	4S	23W	11
RUF #2	1222	209	AMC129270	4S	23W	11
RUF #5	1222	215	AMC129273	4S	23W	11/12
RUF #9	1222	223	AMC129277	4S	23W	11
RUF #10	1222	225	AMC129278	4S	23W	11
RUF #12	1222	229	AMC129280	4S	23W	11
RUF #13	1222	231	AMC129281	4S	23W	11

ENTERED INTO COMPUTER

9/17/2003 PB

ARIZONA  
STATE OFFICE  
PHOENIX  
ZONA

RECEIVED  
BUREAU OF  
LAND MANAGEMENT

33

<u>NAME</u>	<u>BOOK</u>	<u>PAGE</u>	<u>BLM NO.</u>	<u>TWP</u>	<u>RGE</u>	<u>SEC</u>
RUF #14	1222	233	AMC129282	4S	23W	11
RUF #15	1222	235	AMC129283	4S	23W	11
RUF #17	1222	239	AMC129285	4S	23W	11
RUF #18	1222	241	AMC129286	4S	23W	11
RUF #22	1222	249	AMC129290	4S	23W	12
RUF #23	1222	251	AMC129291	4S	23W	11
RUF #24	1222	253	AMC129292	4S	23W	11
MIL #1	1222	191	AMC129261	4S	23W	12
MIL #2	1222	193	AMC129262	4S	23W	12
MIL #3	1222	195	AMC129263-	4S	23W	12
MIL #4	1222	197	AMC129264	4S	23W	12
MIL #5	1222	199	AMC129265	4S	23W	12
MIL #6	1222	201	AMC129266	4S	23W	12
G+W #2	1222	179	AMC129255	3S	23W	36
G+W #3	1222	181	AMC129256	3S	23W	36
G+W #4	1222	183	AMC129257	3S	23W	36

**GROUP III:** Orbex Resources Inc., mining claims (staked on behalf of New Jersey Zinc Exploration Company) and assigned to The Other Mining Company (US) Inc.

<u>NAME</u>	<u>BOOK</u>	<u>BLM NO.</u>	<u>TWP</u>	<u>RGE</u>	<u>SEC</u>
POP #50	835428	AMC207723	3S	23W	36
POP #51	835429	AMC207724	3/4S	23W	1/36
POP #53	835430	AMC207725	4S	23W	1
POP #54	835431	AMC207726	4S	23W	1
POP #55	835432	AMC207727	4S	23W	1
POP #56	835433	AMC207728	4S	23W	1
POP #57	835434	AMC207729	4S	23W	1
POP #62	835439	AMC207734	3S	23W	36

ENTERED INTO COMPUTER

9/17/2003 PB

RECEIVED  
BUREAU OF  
LAND MANAGEMENT  
2003 AUG 26 A 10:47  
ARIZONA  
STATE OFFICE  
PHOENIX, ARIZONA

24



United States Department of the Interior  
Bureau of Land Management  
BUSINESS & SUPPORT SVCS DIV  
222 N CENTRAL AVE  
PHOENIX, AZ 85004 -2203  
Phone: (602) 417-9200

Receipt

No:

739386

Transaction #: 768911

Date of Transaction: 08/27/2003

CUSTOMER: JOHN PROCHNAU  
6576 SILLS RD  
CLINTON, WA 98236

LINE #	QTY	DESCRIPTION	REMARKS	UNIT PRICE	TOTAL
1	1.00	LOCATABLE MINERALS / MINING CLAIMS-NOT NEW-UNADJUD, ONE AUTH NO. ONLY / MINING CLAIM MONEY RECEIVED (455) CASES: AMC303024/\$13100.00	MAIN 2004 (131)	- n/a -	13100.00
TOTAL:					\$13,100.00

PAYMENT INFORMATION

1	AMOUNT:	\$13,100.00	POSTMARKED:	08/21/2003
	TYPE:	CHECK	RECEIVED:	08/26/2003
	CHECK NO:	1035		
	NAME:	PROCHNAU, JOHN F 6576 SILLS RD CLINTON WA 98236		

REMARKS

This receipt was generated by the automated BLM Collections and Billing System and is a paper representation of a portion of the official electronic record contained therein.

**NOTES:**

THE OTHER MINING COMPANY (US) INC.

2301-1 Sycamore Glen Drive

Sparks, Nevada 89434

(775) 358-2301

Email: *gweneth@power.net-nec*

By: Federal Express

August 19, 2002

Department of Interior  
Arizona Bureau of Land Management  
222 North Central Avenue  
Phoenix, Arizona 85004

Re: 2002-2003 Rental Fees Maxie et al Claims (90)

Dear Sir/Madam:

Enclosed please find the certification of payment of maintenance fee in lieu of affidavit of annual assessment work for the period 2002-2003 for the Maxie et al claims. Also enclosed is a check covering the rental fee of \$100 per claim for all 90 claims, totaling \$9000 (check #7590).

Please return stamped originals and payment confirmation to my secretary at the following address:

John Prochnau  
c/o Cynthia Bell  
2301-1 Sycamore Glen Drive  
Sparks, Nevada 89434  
(775) 358-2301

Also contact her for any questions or problems that may arise.  
Thank-you.

Sincerely,



John Prochnau  
The Other Mining Company

JP:cb

Enclosure

RECEIVED  
BUREAU OF  
LAND MANAGEMENT  
2002 AUG 29 A 10:47  
STATE OFFICE  
PHOENIX, ARIZONA



PLEASE RETURN  
TO:

JOHN PROCHNAU  
c/o CYNTHIA BELL (US) Inc.  
2301-1 SYCAMORE  
GLEN DR  
SPARKS, NV 89434

90 Claims  
La Paz Co., AZ  
BLM Fee \$ 9000.00  
County Fee \$ 8.00

THANK-YOU

**BLM RENTAL FEES &  
AFFIDAVIT & NOTICE OF INTENT TO HOLD  
ARIZONA LODE MINING CLAIMS  
2002-2003 ASSESSMENT YEAR**

TO ALL WHOM IT MAY CONCERN:


Claim Name and BLM Serial Number

Maxie et al - See Exhibit "A" Attached Herein


Owned & otherwise held & claimed by: The Other Mining Company (USA)  
Inc., 6576 Sills Road, Clinton, WA 98236, Atten: John  
Prochnau

The undersigned certifies that the owner or claimant intended or  
intends to hold the mining claim(s), mill site(s), and/or tunnel site(s) listed above for  
the Assessment year ending at 11:59 Am on September 1, 2003. The claim(s) are  
located in T3S, R23W and T4S, R23W, G&SR Meridian, in La Paz County, Arizona.


Dated: August 19, 2002

By:   
Steve Sutherland, Agent for  
The Other Mining Company (USA) Inc.

State of Nevada )  
)ss  
County of Washoe)



Subscribed and sworn to before  
me by Steve Sutherland this 19<sup>th</sup>  
day of August 2002.

  
Notary Public

RECEIVED  
BUREAU OF  
LAND MANAGEMENT  
2002 AUG 29 A 10:47  
ARIZONA  
STATE OFFICE  
PHOENIX, ARIZONA



## EXHIBIT A

**GROUP I:** Maxie C. Adkison, et al. Mineral Lease Agreement, with New Jersey Zinc Exploration Company dated December 18, 1980, as amended, for unpatented mining claims. Assigned to The Other Mining Company (US) Inc.

<u>NAME</u>	<u>BOOK</u>	<u>PAGE</u>	<u>BLM NO.</u>	<u>TWP</u>	<u>RGE</u>	<u>SEC</u>
MAXIE	752	632	AMC40769	4S	23W	1
MAXIE II (Am)	1229	738	AMC40770	3S	23W	36
MAXIE IIa	1229	744	AMC131757	3S	23W	36
MAXIE III (Am)	1229	740	AMC40771	3S	23W	36
MAXIE IIIa	1229	746	AMC131758	3S	23W	36
MAXIE IV (Am)	1229	742	AMC40772	3S	23W	36/25
MAXIE V	801	145	AMC40773	3S	23W	25
MAXIE VI	801	146	AMC40774	3S	23W	25
MAXIE VII	801	147	AMC40775	3S	23W	25
MAXIE #8	853	984	AMC40776	3S	23W	24
MAXIE #9	853	985	AMC40777	3S	23W	24
MAXIE #10	853	986	AMC40778	3S	23W	24
MAXIE #11	853	987	AMC40779	3S	23W	23/25/26
MAXIE #12	853	988	AMC40780	3S	23W	26/25
MAXIE #13	853	989	AMC40781	3S	23W	26/25
MAXIE #14	853	990	AMC40782	3S	23W	26/25
MAXIE #15	853	991	AMC40783	3S	23W	26/25
MAXIE #16	853	992	AMC40784	3S	23W	26/25
MAXIE #17	853	993	AMC40785	3S	23W	26/25
MAXIE #18	853	994	AMC40786	3S	23W	26/25
MAXIE #19	853	995	AMC40787	3S	23W	26/25
MAXIE #20	853	996	AMC40788	3S	23W	25/35
MAXIE #21	853	997	AMC40789	3S	23W	35/36
MAXIE #22	853	999	AMC40790	3S	23W	35/36
MAXIE #23	853	1000	AMC40791	3S	23W	35/36
MAXIE #24	854	1	AMC40792	3S	23W	35/36
MAXIE #25	854	2	AMC40793	3S	23W	35/36
MAXIE #26	854	3	AMC40794	3S	23W	35/36

**GROUP II:** New Jersey Zinc Exploration Company mining claims assigned to The Other Mining Company (US) Inc..

<u>NAME</u>	<u>BOOK</u>	<u>PAGE</u>	<u>BLM NO.</u>	<u>TWP</u>	<u>RGE</u>	<u>SEC</u>
POP #1 (2dAm)	1102	172	AMC43990	3S	23W	25
POP #2 (2dAm)	1222	101	AMC43991	3S	23W	25
POP #3 (2dAm)	1222	103	AMC43992	3S	23W	25
POP #4 (3dAm)	1222	109	AMC43993	3S	23W	25
POP #5 (3dAm)	1222	111	AMC43994	3S	23W	25

ENTERED IN COMPUTER  
RS 10/3/2002

<u>NAME</u>	<u>BOOK</u>	<u>PAGE</u>	<u>BLM NO.</u>	<u>TWP</u>	<u>RGE</u>	<u>SEC</u>
POP #6 (2dAm)	1222	115	AMC43995	3S	23W	25
POP #7 (2dAm)	1222	117	AMC43996	3S	23W	25
POP #8 (2dAm)	1222	119	AMC43997	3S	23W	25
POP #9 (2dAm)	1222	121	AMC43998	3S	23W	25/36
POP #10 (2dAm)	1222	123	AMC43999	3S	23W	25/36
POP #11 (2dAm)	1222	125	AMC44000	3S	23W	36
POP #13 (2dAm)	1222	127	AMC44002	3S	23W	36
POP #14 (2dAm)	1222	129	AMC44003	3S	23W	36
POP #15 (2dAm)	1222	131	AMC44004	3S	23W	36
POP #16 (2dAm)	1222	133	AMC44005	3S	23W	36
POP #17 (Am)	1222	135	AMC44006	3S	23W	36
POP #19 (Am)	1102	226	AMC44008	3S	23W	36
POP #21 (Am)	1102	232	AMC44010	3S	23W	36
POP #22 (Am)	1102	235	AMC44011	3/4S	23W	1/36
POP #24 (2dAm)	1222	139	AMC44013	3S	23W	36
POP #25 (2dAm)	1222	141	AMC44014	3/4S	23W	36/1
POP #26 (2dAm)	1222	143	AMC44015	3/4S	23W	36/1
POP #27 (2dAm)	1222	145	AMC44016	4S	23W	1
POP #28 (2dAm)	1222	147	AMC44017	4S	23W	1
POP #29 (2dAm)	1222	734	AMC44018	4S	23W	1
POP #30 (Am)	1102	259	AMC44019	4S	23W	1
POP #31 (Am)	1102	262	AMC44020	4S	23W	1/12
POP #32 (Am)	1102	265	AMC44021	4S	23W	1/12
POP #37 (2dAm)	1222	153	AMC44026	4S	23W	12
POP #38 (2dAm)	1222	157	AMC44027	4S	23W	12/11
POP #43 (Am)	1102	295	AMC44032	4S	23W	12/13
RUF #1	1222	207	AMC129269	4S	23W	11
RUF #2	1222	209	AMC129270	4S	23W	11
RUF #5	1222	215	AMC129273	4S	23W	11/12
RUF #9	1222	223	AMC129277	4S	23W	11
RUF #10	1222	225	AMC129278	4S	23W	11
RUF #12	1222	229	AMC129280	4S	23W	11
RUF #13	1222	231	AMC129281	4S	23W	11

RECEIVED  
BUREAU OF  
LAND MANAGEMENT  
2002 AUG 29 AM 10:47

ENTERED IN COMPUTER  
10/31/2002 RS

<u>NAME</u>	<u>BOOK</u>	<u>PAGE</u>	<u>BLM NO.</u>	<u>TWP</u>	<u>RGE</u>	<u>SEC</u>
RUF #14	1222	233	AMC129282	4S	23W	11
RUF #15	1222	235	AMC129283	4S	23W	11
RUF #17	1222	239	AMC129285	4S	23W	11
RUF #18	1222	241	AMC129286	4S	23W	11
RUF #22	1222	249	AMC129290	4S	23W	12
RUF #23	1222	251	AMC129291	4S	23W	11
RUF #24	1222	253	AMC129292	4S	23W	11
MIL #1	1222	191	AMC129261	4S	23W	12
MIL #2	1222	193	AMC129262	4S	23W	12
MIL #3	1222	195	AMC129263	4S	23W	12
MIL #4	1222	197	AMC129264	4S	23W	12
MIL #5	1222	199	AMC129265	4S	23W	12
MIL #6	1222	201	AMC129266	4S	23W	12
G+W #2	1222	179	AMC129255	3S	23W	36
G+W #3	1222	181	AMC129256	3S	23W	36
G+W #4	1222	183	AMC129257	3S	23W	36

**GROUP III:** Orbex Resources Inc., mining claims (staked on behalf of New Jersey Zinc Exploration Company) and assigned to The Other Mining Company (US) Inc.

<u>NAME</u>	<u>BOOK</u>	<u>BLM NO.</u>	<u>TWP</u>	<u>RGE</u>	<u>SEC</u>
POP #50	835428	AMC207723	3S	23W	36
POP #51	835429	AMC207724	3/4S	23W	1/36
POP #53	835430	AMC207725	4S	23W	1
POP #54	835431	AMC207726	4S	23W	1
POP #55	835432	AMC207727	4S	23W	1
POP #56	835433	AMC207728	4S	23W	1
POP #57	835434	AMC207729	4S	23W	1
POP #62	835439	AMC207734	3S	23W	25

ENTERED IN COMPUTER

R2 10/3/2002

2002 AUG 29 A 10:41

RECEIVED  
BUREAU OF LAND MANAGEMENT  
U.S. DEPARTMENT OF THE INTERIOR  
BUREAU OF LAND MANAGEMENT

**United States Department of the Interior**  
**Bureau of Land Management**  
BUSINESS & SUPPORT SVCS DIV  
222 N CENTRAL AVE  
PHOENIX, AZ 85004 -2203  
Phone: (602) 417-9200

## Receipt

No:

552164

Transaction #: 576888

Date of Transaction: 08/29/2002

CUSTOMER: JOHN E PROCHNAU  
127 CHANEY ST  
RENO, NV 89501

LINE #	QTY	DESCRIPTION	REMARKS	UNIT PRICE	TOTAL
1	1.00	LOCATABLE MINERALS / MINING CLAIMS-NOT NEW-UNADJUD, ONE AUTH NO. ONLY / MINING CLAIM MONEY RECEIVED (455) CASES: AMC40769/\$9000.00	MAINT 2003 (90)	- n/a -	9000.00
TOTAL:					\$9,000.00

PAYMENT INFORMATION					
1	AMOUNT:		\$9,000.00	POSTMARKED: 08/28/2002	
	TYPE:		CHECK	RECEIVED: 08/29/2002	
	CHECK NO:		7590		
	NAME:		PROCHNAU, JOHN 127 CHANEY ST RENO NV 89501		

## REMARKS

This receipt was generated by the automated BLM Collections and Billing System and is a paper representation of a portion of the official electronic record contained therein.



Trans No. 385392

**LEAD FILE #'S**

43990, 40768

129408, 129254

207723, 206525

131757

AMC Number	Code	Amount
43998-44000	482	1100-
44002-44023		2200-
44025-44634		1600-
129408-129409		200-
207723-207735		1300-
206525		100-
129269-129292		2400-
129261-129268		800-
129258-129260		300-
129254-129257		400-
40769-40794		2600-
A 31757-131758	482	200-
TOTAL:		\$12,600

Date of Doc 8/27/01

Date of Rec't \_\_\_\_\_

Amount Rec'd \_\_\_\_\_

Amount Earned \_\_\_\_\_

480 POL  
481 NOI  
482 MAINT  
396 TRANS  
635 AMEND

AMC Number	Code	Amount
TOTAL:		\$

Date Entered: AM 10/24/01

Date Verified: \_\_\_\_\_

Sent to Accts: 10/24/01

Date Earned: \_\_\_\_\_

**NOTES:**

DECONCINI McDONALD YETWIN & LACY

A PROFESSIONAL CORPORATION

ATTORNEYS AT LAW

2525 EAST BROADWAY BOULEVARD ■ SUITE 200 ■ TUCSON, ARIZONA 85716-5300

(520) 322-5000 ■ (520) 322-5585 (Fax)

EVO DeCONCINI (1901-1986)

JOHN R. McDONALD DENNIS DeCONCINI  
RICHARD M. YETWIN JOHN C. LACY  
JOHN C. RICHARDSON JAMES A. JUTRY  
SPENCER A. SMITH MICHAEL R. URMAN  
DENISE M. BAINTON PHILIP R. WOOTEN  
LUIS A. OCHOA GARY F. URMAN  
WAYNE E. YEHLING CHRISTINA URIAS  
DAVID V. SANDERSON SHELTON L. FREEMAN  
JEFFREY R. SIMMONS JEFFREY M. MANLEY  
ALYCE L. PENNINGTON LISA ANNE SMITH  
GARY B. KRAFT, JR. NATHAN B. HANNAH  
KEVIN M. ARNOLD HEATHER K. GAINES  
AMY T. CRADDOCK NANCY J. MARCH  
ALICE W. CALLISON

2025 NORTH THIRD STREET, SUITE 230  
PHOENIX, ARIZONA 85004-1472  
(602) 282-0500  
FAX: (602) 282-0520

233 CONSTITUTION AVENUE, NE  
WASHINGTON, D.C. 20002-7307  
(202) 546-6900  
FAX: (202) 543-5044

August 24, 2001

RICHARD C. KATZ - OF COUNSEL  
SARA J. VANCE - OF COUNSEL

PLEASE REPLY TO TUCSON

**VIA FEDERAL EXPRESS**

Bureau of Land Management  
Arizona State Office  
Attn: Public Room  
222 N. Central Ave.  
Phoenix, AZ 85004

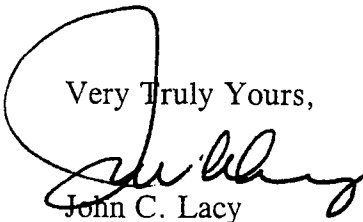
Re: **Payment of Claim Maintenance Fees**

Dear Ladies and Gentlemen:

Delivered herewith is a check in the amount of \$12,600, as payment of the claim maintenance fees pursuant to Sections 10101(a) and (b) of the Omnibus Budget Reconciliation Act of 1993 (Act of August 10, 1993, 107 Stat. 312), as extended by the Department of Interior and Related Agencies Appropriations Act of October 21, 1998 (P.L. 105-277) and 43 CFR §3833.1-5(b), for the assessment year beginning September 1, 2001.

A copy of the Certification of Payment of Maintenance Fee in Lieu of Affidavit of Annual Assessment Work that will be filed in the official records of La Paz County, Arizona, is also enclosed herewith. The owners of the claims continue to be The Other Mining Company (US), Inc. and Maxie C. Adkison, etal.

Very Truly Yours,

  
John C. Lacy

c. w/o encl. John Prochnau

I:\files\docs\PROC01\200929\LTRA\A30322.WPD

After recording, please return to:

John C. Lacy  
DeConcini McDonald Yetwin & Lacy, P.C.  
2525 E. Broadway Blvd., #200  
Tucson, AZ 85716

STATE OF ARIZONA

County of Pima

) ss:  
)

2001 AUG 27 P 1:53

**CERTIFICATION OF PAYMENT OF MAINTENANCE FEE  
IN LIEU OF AFFIDAVIT OF ANNUAL ASSESSMENT WORK**

John C. Lacy, being first duly sworn, deposes and says that:


1. He is an agent for The Other Mining Company (US), Inc., the owner and lessee of unpatented lode mining claims situated in La Paz County, Arizona (the "Claims"), the location notices of which are of record in La Paz County, and in the records of the Arizona State Office of the Bureau of Land Management under the file numbers indicated in attached Exhibit A.

2. Pursuant to the Sections 10101 (a) and (b) of the Omnibus Budget Reconciliation Act of 1993 (Act of August 10, 1993, 107 Stat. 312), as extended by the Department of the Interior and Related Agencies Appropriations Act of October 21, 1998 (P.L. 105-277) and 43 CFR § 3833.1-5(b), the owner has paid a maintenance fee of \$100 per claim for the assessment year beginning September 1, 2001, and this Certificate is in lieu of an affidavit of performance of annual assessment work or notice of intent of hold.


3. The names and addresses of the owners of Claims for which this Certificate is prepared are The Other Mining Company (US), Inc. and Maxie C. Adkison, et al., c/o J. Prochnau & Co., 127 Cheney St., Reno NV 89501. THIS IS NOT A CHANGE OF ADDRESS


4. The Claims are held and claimed by the owner for the valuable mineral contained therein.

DATED this 24th day of August, 2001.

  
John C. Lacy, Agent

The foregoing instrument was acknowledged before me this 24th day of August, 2001, by John C. Lacy.

  
Notary Public



# EXHIBIT A; DESCRIPTION OF PROPERTIES

CLAIM NAME	BOOK	PAGE	BLM NO.	TWP	RGE	SEC
POP #1 (2dAm)	1102	172	AMC43990	3S	23W	25
POP #2 (2dAm)	1222	101	AMC43991	3S	23W	25
POP #3 (2dAm)	1222	103	AMC43992	3S	23W	25
POP #4 (3dAm)	1222	109	AMC43993	3S	23W	25
POP #5 (3dAm)	1222	111	AMC43994	3S	23W	25
POP #5A	1222	113	AMC129408	3S	23W	25
POP #6 (2dAm)	1222	115	AMC43995	3S	23W	25
POP #7 (2dAm)	1222	117	AMC43996	3S	23W	25
POP #8 (2dAm)	1222	119	AMC43997	3S	23W	25
POP #9 (2dAm)	1222	121	AMC43998	3S	23W	25/36
POP #10 (2dAm)	1222	123	AMC43999	3S	23W	25/36
POP #11 (2dAm)	1222	125	AMC44000	3S	23W	36
POP #13 (2dAm)	1222	127	AMC44002	3S	23W	36
POP #14 (2dAm)	1222	129	AMC44003	3S	23W	36
POP #15 (2dAm)	1222	131	AMC44004	3S	23W	36
POP #16 (2dAm)	1222	133	AMC44005	3S	23W	36
POP #17 (Am)	1222	135	AMC44006	3S	23W	36
POP #18 (Am)	1102	223	AMC44007	3S	23W	36
POP #19 (Am)	1102	226	AMC44008	3S	23W	36
POP #20 (2dAm)	1222	137	AMC44009	3S	23W	36
POP #21 (Am)	1102	232	AMC44010	3S	23W	36
POP #22 (Am)	1102	235	AMC44011	3/4S	23W	1/36
POP #23 (Am)	1102	238	AMC44012	3/4S	23W	1/36
POP #24 (2dAm)	1222	139	AMC44013	3S	23W	36
POP #25 (2dAm)	1222	141	AMC44014	3/4S	23W	36/1
POP #26 (2dAm)	1222	143	AMC44015	3/4S	23W	36/1
POP #27 (2dAm)	1222	145	AMC44016	4S	23W	1
POP #28 (2dAm)	1222	147	AMC44017	4S	23W	1
POP #29 (2dAm)	1222	734	AMC44018	4S	23W	1
POP #30 (Am)	1102	259	AMC44019	4S	23W	1
POP #31 (Am)	1102	262	AMC44020	4S	23W	1/12
POP #32 (Am)	1102	265	AMC44021	4S	23W	1/12
POP #33 (2dAm)	1222	149	AMC44022	4S	23W	12
POP #34 (2dAm)	1222	151	AMC44023	4S	23W	12
POP #36 (Am)	1102	274	AMC44025	4S	23W	12
POP #37 (2dAm)	1222	153	AMC44026	4S	23W	12
POP #37A	1222	155	AMC129409	4S	23W	12
POP #38 (2dAm)	1222	157	AMC44027	4S	23W	12/11
POP #39 (Am)	1102	283	AMC44028	4S	23W	11/12





CLAIM NAME	BOOK	PAGE	BLM NO.	TWP	RGE	SEC
RUF #17	1222	239	AMC129285 4S	23W	11	
RUF #18	1222	241	AMC129286 4S	23W	11	
RUF #19	1222	243	AMC129287 4S	23W	12	
RUF #20	1222	245	AMC129288 4S	23W	12	
RUF #21	1222	247	AMC129289 4S	23W	12	
RUF #22	1222	249	AMC129290 4S	23W	12	
RUF #23	1222	251	AMC129291 4S	23W	11	
RUF #24	1222	253	AMC129292 4S	23W	11	
MIL #1	1222	191	AMC129261 4S	23W	12	
MIL #2	1222	193	AMC129262 4S	23W	12	
MIL #3	1222	195	AMC129263 4S	23W	12	
MIL #4	1222	197	AMC129264 4S	23W	12	
MIL #5	1222	199	AMC129265 4S	23W	12	
MIL #6	1222	201	AMC129266 4S	23W	12	
MIL #7	1222	203	AMC129267 4S	23W	12	
MIL #8	1222	205	AMC129268 4S	23W	12	
NJZ #1	1222	185	AMC129258 3S	23W	25	
NJZ #2	1222	187	AMC129259 3S	23W	25	
NJZ #3	1222	189	AMC129260 3S	23W	25	
G+W #1	1222	177	AMC129254 3S	23W	36	
G+W #2	1222	179	AMC129255 3S	23W	36	
G+W #3	1222	181	AMC129256 3S	23W	36	
G+W #4	1222	183	AMC129257 3S	23W	36	

2001 AUG 27 P 1:58

RECEIVED

Maxie C. Adkison, et al. Mineral Lease Agreement, with New Jersey Zinc Exploration Company dated December 18, 1980, as amended, for unpatented mining claims.

<u>NAME</u>	<u>BOOK</u>	<u>PAGE</u>	<u>BLM NO.</u>	<u>TWP</u>	<u>RGE</u>	<u>SEC</u>
MAXIE	752	632	AMC40769 / 4S	23W	1	
MAXIE II (Am)	1229	738	AMC40770 / 3S	23W	36	
MAXIE IIa	1229	744	AMC131757 / 3S	23W	36	
MAXIE III (Am)	1229	740	AMC40771 / 3S	23W	36	
MAXIE IIIa	1229	746	AMC131758 / 3S	23W	36	
MAXIE IV (Am)	1229	742	AMC40772 / 3S	23W	36/25	
MAXIE V	801	145	AMC40773 / 3S	23W	25	
MAXIE VI	801	146	AMC40774 / 3S	23W	25	

ENTERED INTO COMPUTER

20m 10/24/01

<u>NAME</u>	<u>BOOK</u>	<u>PAGE</u>	<u>BLM NO.</u>	<u>TWP</u>	<u>RGE</u>	<u>SEC</u>
MAXIE VII	801	147	AMC40775	3S	23W	25
MAXIE #8	853	984	AMC40776	3S	23W	24
MAXIE #9	853	985	AMC40777	3S	23W	24
MAXIE #10	853	986	AMC40778	3S	23W	24
MAXIE #11	853	987	AMC40779	3S	23W	23/25/26
MAXIE #12	853	988	AMC40780	3S	23W	26/25
MAXIE #13	853	989	AMC40781	3S	23W	26/25
MAXIE #14	853	990	AMC40782	3S	23W	26/25
MAXIE #15	853	991	AMC40783	3S	23W	26/25
MAXIE #16	853	992	AMC40784	3S	23W	26/25
MAXIE #17	853	993	AMC40785	3S	23W	26/25
MAXIE #18	853	994	AMC40786	3S	23W	26/25
MAXIE #19	853	995	AMC40787	3S	23W	26/25
MAXIE #20	853	996	AMC40788	3S	23W	25/35
MAXIE #21	853	997	AMC40789	3S	23W	35/36
MAXIE #22	853	999	AMC40790	3S	23W	35/36
MAXIE #23	853	1000	AMC40791	3S	23W	35/36
MAXIE #24	854	1	AMC40792	3S	23W	35/36
MAXIE #25	854	2	AMC40793	3S	23W	35/36
MAXIE #26	854	3	AMC40794	3S	23W	35/36

I:\files\docs\PROC01\200929\DOC\916198.WPD

2001 AUG 27 P 1:56

ENTERED INTO COMPUTER

20m 10/24/01

20

**United States Department of the Interior**  
**Bureau of Land Management**  
BUSINESS & SUPPORT SVCS DIV  
222 N CENTRAL AVE  
PHOENIX, AZ 85004 -2203  
Phone: (602) 417-9200

## Receipt

No:

366756

Transaction #: 385392

Date of Transaction: 08/28/2001

CUSTOMER: THE OTHER MINING CO  
C/O JOHN LACY  
2525 E BROADWAY  
TUCSON, AZ 85716

LINE #	QTY	COMMODITY / SUBJECT / ACTION / PRODUCT	REMARKS	UNIT PRICE	TOTAL
1	1.00	LOCATABLE MINERALS / MINING CLAIMS-NOT NEW-UNADJUD. ONE AUTH NO. ONLY / MINING CLAIM MONEY RECEIVED (455)	MAINT 2002 (126)	- n/a -	\$12,600.00
TOTAL:					\$12,600.00

## PAYMENT INFORMATION

1	AMOUNT:	\$12,600.00	POSTMARKED:	08/24/2001
	TYPE:	CHECK	RECEIVED:	08/27/2001
	CHECK NO:	6996		
	NAME:	PROCHNAU, JOHN C/O JOHN LACY 2525 E BROADWAY TUCSON AZ 85716		

## REMARKS

PHONE: SEE DOC

## CASE SERIAL NUMBER INFORMATION

TRNS #	LINE #	CASES
385392	1	AMC43990/\$12600.00

This receipt was generated by the automated BLM Collections and Billings System and is a paper representation of a portion of the official electronic record contained therein.



Receipt #: 179772

Amount Received: ~~87~~ 12600<sup>00</sup>

Date: 8/30/00

Transaction #: 193066


Lead #: 40768, 43990, 129408, 129254,  
131757, 207723- 206525


AMC #	Code	\$\$\$\$\$
40769 - 40794	482	2600
43990 - 44000		1100
44002 - <del>44034</del> 44023		<del>2200</del> 3200
<del>44025</del> 44034		<del>1000</del>
129408 - 129409		200
129254 - 129292		3900
131757 - 131758		200
207723 - 207735		<del>1300</del> 1400
206525		100

AMC #	Code	\$\$\$\$\$

Total: 12600<sup>00</sup>

480---POL-----\$5  
481---NOI-----\$5  
482---Maint.---\$100  
396---Trf.-----\$5  
635---Amd.-----\$5  
379---Refund

Entered:  SEP 11 2000  
Date

Verified:  9-25-00  
Date

Sent to Accounts: 9-25-00  
Date

Earned by Accounts: \_\_\_\_\_  
Date

# DECONCINI McDONALD YETWIN & LACY

A PROFESSIONAL CORPORATION

ATTORNEYS AT LAW

2525 EAST BROADWAY BOULEVARD ■ SUITE 200 ■ TUCSON, ARIZONA 85716-5300

(520) 322-5000 ■ (520) 322-5585 (Fax)

EVO DeCONCINI (1901-1986)

JOHN R. McDONALD DENNIS DeCONCINI  
RICHARD M. YETWIN JOHN C. LACY  
JOHN C. RICHARDSON JAMES A. JUTRY  
SPENCER A. SMITH MICHAEL R. URMAN  
DENISE M. BAINTON PHILIP R. WOOTEN  
LUIS A. OCHOA GARY F. URMAN  
WAYNE E. YEHLING CHRISTINA URIAS  
DAVID V. SANDERSON SHELTON L. FREEMAN  
JEFFREY R. SIMMONS JEFFREY M. MANLEY  
ALYCE L. PENNINGTON QUINN C. WHEELER  
LISA ANNE SMITH GARY B. KRAFT  
NATHAN B. HANNAH KEVIN M. ARNOLD

August 29, 2000

2025 NORTH THIRD STREET, SUITE 230

PHOENIX, ARIZONA 85004-1472

(602) 282-0500

FAX: (602) 282-0520

233 CONSTITUTION AVENUE, NE

WASHINGTON, D.C. 20002-7307

(202) 546-6900

FAX: (202) 543-5044

RICHARD C. KATZ - OF COUNSEL

SARA J. VANCE - OF COUNSEL

PLEASE REPLY TO TUCSON

## VIA HAND DELIVERY

Bureau of Land Management  
Arizona State Office  
Attn: Public Room  
222 N. Central Ave.  
Phoenix, AZ 85004

Re: **Payment of Claim Maintenance Fees**

Dear Ladies and Gentlemen:

Delivered herewith is a check in the amount of \$12,600 as payment of the claim maintenance fees pursuant to Sections 10101(a) and (b) of the Omnibus Budget Reconciliation Act of 1993 (Act of August 10, 1993, 107 Stat. 312), as extended by the Department of Interior and Related Agencies Appropriations Act of October 21, 1998 (P.L. 105-277) and 43 CFR §3833.1-5(b), for the assessment year beginning September 1, 2000.

A copy of the Certification of Payment of Maintenance Fee in Lieu of Affidavit of Annual Assessment Work that will be filed in the official records of La Paz County, Arizona, is also enclosed herewith. The owner of the claims continues to be New Jersey Zinc Company, whose address is in c/o Counsel/Real Estate, Viacom, Inc. 1515 Broadway, New York, NY 10036.

Very Truly Yours,

  
John C. Lacy

RECEIVED  
B.L.M. STATE OFFICE  
2000 AUG 30 A 11:06  
PHOENIX, ARIZONA

After recording, please return to:  
John C. Lacy  
DeConcini McDonald Yetwin & Lacy, P.C.  
2525 E. Broadway Blvd., #200  
Tucson, AZ 85716

STATE OF ARIZONA

County of Pima

)  
) ss:  
)

RECEIVED  
BLM AZ STATE OFFICE  
2000 AUG 30 A 11:06  
PHOENIX, ARIZONA

**CERTIFICATION OF PAYMENT OF MAINTENANCE FEE  
IN LIEU OF AFFIDAVIT OF ANNUAL ASSESSMENT WORK**

JOHN C. LACY, being first duly sworn, deposes and says that:

1. He is an agent for the owners of the following described unpatented lode mining claims situated in La Paz County, Arizona (the "Claims"), the location notices of which are of record in said county, and in the records of the Arizona State Office of the Bureau of Land Management under the file numbers indicated in the attached Exhibit A.

The Claims are situated in Township 3 South, Range 23 West and Township 4 South, Range 23 West, G&SR Meridian.

2. Pursuant to the Sections 10101 (a) and (b) of the Omnibus Budget Reconciliation Act of 1993 (Act of August 10, 1993, 107 Stat. 312) as extended by the Department of the Interior and Related Agencies Appropriations Act of October 21, 1998 (P.L. 105-277) and 43 CFR § 3833.1-5(b), the owner has paid a maintenance fee of \$100 per claim for the assessment year beginning September 1, 2000, and this Certificate is in lieu of an affidavit of performance of annual assessment work or notice of intent of hold.

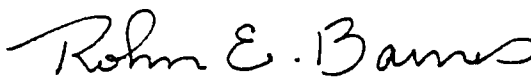
3. The name of the owner of the Claims for which this Certificate is prepared is New Jersey Zinc Company, whose address is in care of Counsel/Real Estate, Viacom Inc., 1515 Broadway, New York, NY 10036-5794, and/or lessee of the claims described on the attached Exhibit A. **THIS IS NOT A CHANGE OF ADDRESS.**

4. The Claims are held and claimed by the owner for the valuable mineral contained therein.


DATED this 28th day of August, 2000.

  
John C. Lacy

The foregoing instrument was acknowledged before me this 28<sup>th</sup> day of August, 2000, by John C. Lacy.

  
Notary Public

I:\Files\docs\VIAC01\981168\DOC\713773.VIACO



# EXHIBIT A

## GROUP I:

Maxie C. Adkison, et al. Mineral Lease Agreement, with New Jersey Zinc Exploration Company dated December 18, 1980, as amended, for unpatented mining claims.

<u>NAME</u>	<u>BOOK</u>	<u>PAGE</u>	<u>BLM NO.</u>	<u>TWP</u>	<u>RGE</u>	<u>SEC</u>
MAXIE	752	632	AMC40769	4S	23W	1
MAXIE II (Am)	1229	738	AMC40770	3S	23W	36
MAXIE IIa	1229	744	AMC131757	3S	23W	36
MAXIE III (Am)	1229	740	AMC40771	3S	23W	36
MAXIE IIIa	1229	746	AMC131758	3S	23W	36
MAXIE IV (Am)	1229	742	AMC40772	3S	23W	36/25
MAXIE V	801	145	AMC40773	3S	23W	25
MAXIE VI	801	146	AMC40774	3S	23W	25
MAXIE VII	801	147	AMC40775	3S	23W	25
MAXIE #8	853	984	AMC40776	3S	23W	24
MAXIE #9	853	985	AMC40777	3S	23W	24
MAXIE #10	853	986	AMC40778	3S	23W	24
MAXIE #11	853	987	AMC40779	3S	23W	23/25
						1/26
MAXIE #12	853	988	AMC40780	3S	23W	26/25
MAXIE #13	853	989	AMC40781	3S	23W	26/25
MAXIE #14	853	990	AMC40782	3S	23W	26/25
MAXIE #15	853	991	AMC40783	3S	23W	26/25
MAXIE #16	853	992	AMC40784	3S	23W	26/25
MAXIE #17	853	993	AMC40785	3S	23W	26/25
MAXIE #18	853	994	AMC40786	3S	23W	26/25
MAXIE #19	853	995	AMC40787	3S	23W	26/25
MAXIE #20	853	996	AMC40788	3S	23W	25/35
MAXIE #21	853	997	AMC40789	3S	23W	35/36
MAXIE #22	853	999	AMC40790	3S	23W	35/36
MAXIE #23	853	1000	AMC40791	3S	23W	35/36
MAXIE #24	854	1	AMC40792	3S	23W	35/36
MAXIE #25	854	2	AMC40793	3S	23W	35/36
MAXIE #26	854	3	AMC40794	3S	23W	35/36

## GROUP III:

New Jersey Zinc Exploration Company, unpatented mining claims.

<u>NAME</u>	<u>BOOK</u>	<u>PAGE</u>	<u>BLM NO.</u>	<u>TWP</u>	<u>RGE</u>	<u>SEC</u>
POP #1 (2dAm)	1222	172	AMC43990	3S	23W	25
POP #2 (2dAm)	1222	101	AMC43991	3S	23W	25
POP #3 (2dAm)	1222	103	AMC43992	3S	23W	25

VERIFIED

ENTERED IN COMPUTER  
SEP 11 2000 5:11 PM



POP #4 (3dAm)	1222	109	AMC43993	3S	23W	25
POP #5 (3dAm)	1222	111	AMC43994	3S	23W	25
POP #5A	1222	113	AMC129408	3S	23W	25
POP #6 (2dAm)	1222	115	AMC43995	3S	23W	25
POP #7 (2dAm)	1222	117	AMC43996	3S	23W	25
POP #8 (2dAm)	1222	119	AMC43997	3S	23W	25
POP #9 (2dAm)	1222	121	AMC43998	3S	23W	25/36
POP #10 (2dAm)	1222	123	AMC43999	3S	23W	25/36
POP #11 (2dAm)	1222	125	AMC44000	3S	23W	36
POP #13 (2dAm)	1222	127	AMC44002	3S	23W	36
POP #14 (2dAm)	1222	129	AMC44003	3S	23W	36
POP #15 (2dAm)	1222	131	AMC44004	3S	23W	36
POP #16 (2dAm)	1222	133	AMC44005	3S	23W	36
POP #17 (Am)	1222	135	AMC44006	3S	23W	36
POP #18 (Am)	1102	223	AMC44007	3S	23W	36
POP #19 (Am)	1102	226	AMC44008	3S	23W	36
POP #20 (2dAm)	1222	137	AMC44009	3S	23W	36
POP #21 (Am)	1102	232	AMC44010	3S	23W	36
POP #22 (Am)	1102	235	AMC44011	3/4S	23W	1/36
POP #23 (Am)	1102	238	AMC44012	3/4S	23W	1/36
POP #24 (2dAm)	1222	139	AMC44013	3S	23W	36
POP #25 (2dAm)	1222	141	AMC44014	3/4S	23W	36/1
POP #26 (2dAm)	1222	143	AMC44015	3/4S	23W	36/1
POP #27 (2dAm)	1222	145	AMC44016	4S	23W	1
POP #28 (2dAm)	1222	147	AMC44017	4S	23W	1
POP #29 (2dAm)	1222	734	AMC44018	4S	23W	1
POP #30 (Am)	1102	259	AMC44019	4S	23W	1
POP #31 (Am)	1102	262	AMC44020	4S	23W	1/12
POP #32 (Am)	1102	265	AMC44021	4S	23W	1/12
POP #33 (2dAm)	1222	149	AMC44022	4S	23W	12
POP #34 (2dAm)	1222	151	AMC44023	4S	23W	12
POP #36 (Am)	1102	274	AMC44025	4S	23W	12
POP #37 (2dAm)	1222	153	AMC44026	4S	23W	12
POP #37A	1222	155	AMC129409	4S	23W	12
POP #38 (2dAm)	1222	157	AMC44027	4S	23W	12/11
POP #39 (Am)	1102	283	AMC44028	4S	23W	11/12
POP #40 (Am)	1102	286	AMC44029	4S	23W	12
POP #41 (2dAm)	1222	159	AMC44030	4S	23W	12
POP #42 (2dAm)	1222	161	AMC44031	4S	23W	12/13
POP #43 (Am)	1102	295	AMC44032	4S	23W	12/13
POP #44 (Am)	1102	298	AMC44033	4S	23W	13/12
POP #47 (Am)	1102	301	AMC44034	4S	23W	1

BLIND STATE OFFICE  
RECEIVED

ENTERED INTO COMPUTER

VERIFIED

9-25-00

AB

SEP 11 2000

42 100

## GROUP IV:

New Jersey Zinc Exploration Company mining claims.

<u>NAME</u>	<u>BOOK</u>	<u>PAGE</u>	<u>BLM NO.</u>	<u>TWP</u>	<u>RGE</u>	<u>SEC</u>
RUF #1	1222	207	AMC129269	4S	23W	11
RUF #2	1222	209	AMC129270	4S	23W	11
RUF #3	1222	211	AMC129271	4S	23W	11
RUF #4	1222	213	AMC129272	4S	23W	11
RUF #5	1222	215	AMC129273	4S	23W	11/12
RUF #6	1222	217	AMC129274	4S	23W	12
RUF #7	1222	219	AMC129275	4S	23W	12
RUF #8	1222	221	AMC129276	4S	23W	12
RUF #9	1222	223	AMC129277	4S	23W	11
RUF #10	1222	225	AMC129278	4S	23W	11
RUF #11	1222	227	AMC129279	4S	23W	11
RUF #12	1222	229	AMC129280	4S	23W	11
RUF #13	1222	231	AMC129281	4S	23W	11
RUF #14	1222	233	AMC129282	4S	23W	11
RUF #15	1222	235	AMC129283	4S	23W	11
RUF #16	1222	237	AMC129284	4S	23W	11
RUF #17	1222	239	AMC129285	4S	23W	11
RUF #18	1222	241	AMC129286	4S	23W	11
RUF #19	1222	243	AMC129287	4S	23W	12
RUF #20	1222	245	AMC129288	4S	23W	12
RUF #21	1222	247	AMC129289	4S	23W	12
RUF #22	1222	249	AMC129290	4S	23W	12
RUF #23	1222	251	AMC129291	4S	23W	11
RUF #24	1222	253	AMC129292	4S	23W	11
MIL #1	1222	191	AMC129261	4S	23W	12
MIL #2	1222	193	AMC129262	4S	23W	12
MIL #3	1222	195	AMC129263	4S	23W	12
MIL #4	1222	197	AMC129264	4S	23W	12
MIL #5	1222	199	AMC129265	4S	23W	12
MIL #6	1222	201	AMC129266	4S	23W	12
MIL #7	1222	203	AMC129267	4S	23W	12
MIL #8	1222	205	AMC129268	4S	23W	12
NJZ #1	1222	185	AMC129258	3S	23W	25
NJZ #2	1222	187	AMC129259	3S	23W	25
NJZ #3	1222	189	AMC129260	3S	23W	25
G+W #1	1222	177	AMC129254	3S	23W	36
G+W #2	1222	179	AMC129255	3S	23W	36
G+W #3	1222	181	AMC129256	3S	23W	36
G+W #4	1222	183	AMC129257	3S	23W	36

RECEIVED  
BLM AZ STATE OFFICE

VERIFIED

9-25-00

ENTERED INTO COMPUTE.

SEP 11 2000

39 16

**GROUP V:**

Orbex Resources Inc., mining claims (staked on behalf of New Jersey Zinc Exploration Company)

<u>NAME</u>	<u>BOOK</u>	<u>PAGE</u>	<u>BLM NO.</u>	<u>TWP</u>	<u>RGE</u>	<u>SEC</u>
POP #50	835428		AMC207723	3S	23W	36
POP #51	835429		AMC207724	3/4S	23W	1/36
POP #52	834716		AMC206525	4/3S	23W	1/36
POP #53	835430		AMC207725	4S	23W	1
POP #54	835431		AMC207726	4S	23W	1
POP #55	835432		AMC207727	4S	23W	1
POP #56	835433		AMC207728	4S	23W	1
POP #57	835434		AMC207729	4S	23W	1
POP #58	835435		AMC207730	4S	23W	1
POP #59	835436		AMC207731	4S	23W	1
POP #60	835437		AMC207732	4S	23W	1
POP #61	835438		AMC207733	3S	23W	36
POP #62	835439		AMC207734	3S	23W	25
POP #63	835440		AMC207735	3S	23W	24/25 /36

**ENTERED INTO COMPUTER**

*AB*

SEP 11 2000

PHOENIX, ARIZONA

2000 AUG 30 A 11: 06

B.L.M. STATE OFFICE

RECEIVED

-4-

**VERIFIED**

*9-25-02*

*14 16*

**United States Department of the Interior**  
**Bureau of Land Management**  
BUSINESS & SUPPORT SVCS DIV  
222 N CENTRAL AVE  
PHOENIX, AZ 85004 -2203  
Phone: (602) 417-9200

## Receipt

No:

179772

Transaction #: 193066

Date of Transaction: 08/30/2000

LINE #	QTY	COMMODITY / SUBJECT / ACTION / PRODUCT	REMARKS	UNIT PRICE	TOTAL
1	1	LOCATABLE MINERALS / MINING CLAIMS-ACCOUNTS/UNADJUDICATED / MINING CLAIM MONEY RECEIVED (455)	MAINT 2001 (126)	- n/a -	\$12,600.00
TOTAL:					\$12,600.00

## PAYMENT INFORMATION

1	AMOUNT:	\$12,600.00	POSTMARKED:	N/A
	TYPE:	CHECK	RECEIVED:	08/30/2000
	CHECK NO:	6707LACEY		
	NAME:	LACY, JOHN 2525 E. BROADWAY BLVD STE.20 TUCSON AZ 85716		

## REMARKS

## CASE SERIAL NUMBER INFORMATION

TRNS #	LINE #	CASES
193066	1	AMC40769

This receipt was generated by the automated BLM Collections and Billings System and is a paper representation of a portion of the official electronic record contained therein.



DECONCINI McDONALD YETWIN & LACY

A PROFESSIONAL CORPORATION

ATTORNEYS AT LAW

2525 EAST BROADWAY BOULEVARD ■ SUITE 200 ■ TUCSON, ARIZONA 85716-5300  
(520) 322-5000 ■ (520) 322-5585 (Fax)

EVO DECONCINI (1901-1986)

JOHN R. McDONALD	DENNIS DECONCINI
RICHARD M. YETWIN	JOHN C. LACY
JOHN C. RICHARDSON	DAVID ANSON
JAMES A. JUTRY	SPENCER A. SMITH
MICHAEL R. URMAN	DENISE M. BAINTON
PHILIP R. WOOTEN	LUIS A. OCHOA
GARY F. URMAN	MARK D. LAMMERS
WAYNE E. YEHLENG	CHRISTINA URIAS
DAVID V. SANDERSON	SHELTON L. FREEMAN
JEFFREY R. SIMMONS	JEFFREY M. MANLEY
ALYCE L. PENNINGTON	STEPHEN M. BARKLEY
OSCAR S. LIZARDI	LISA ANNE SMITH
EDWARD O. COMITZ	QUINN C. WHEELER
GARY B. KRAFT, JR.	RISA L. KANDELL

August 31, 1999

2901 NORTH CENTRAL AVENUE, SUITE 1644  
PHOENIX, ARIZONA 85012-2738  
(602) 241-0100  
FAX: (602) 241-0220

233 CONSTITUTION AVENUE, NE  
WASHINGTON, D.C. 20002-7307  
(202) 546-6800  
FAX: (202) 543-5044

GREGORY W. HUBER - OF COUNSEL  
RICHARD C. KATZ - OF COUNSEL  
SARA J. VANCE - OF COUNSEL

PLEASE REPLY TO TUCSON

Arizona State Office  
Bureau of Land Management  
Attn: Public Room  
222 N. Central Ave.  
Phoenix, AZ 85004

Re: **Payment of Claim Maintenance Fees**

Ladies and Gentlemen:

Delivered herewith is a check in the amount of \$16,600 in payment of the claim maintenance fee pursuant to Sections 10101(a) and (b) of the Omnibus Budget Reconciliation Act of 1993 (Act of August 10, 1993, 107 Stat. 312), as extended by the Department of Interior and Related Agencies Appropriations Act of October 21, 1998 (P.L. 105-277) and 43 CFR §3833.1-5(b), for the assessment year beginning September 1, 1999.

A copy of a Certification of Payment of Maintenance Fee in Lieu of Affidavit of Annual Assessment Work that will be filed in the official records of La Paz County, Arizona, is also enclosed herewith.

Very truly yours,

John C. Lacy

c. Jack S. Cohen

9908310945.reb2.981168

1999 AUG 31 P 2:14

RECEIVED  
BLM STATE OFFICE

VERIFIED

TK 1-25-00

44189  
206525

40768  
131757

43990

129408

207723

129254

RECEIVED  
B.L.M. AZ STATE OFFICE  
1999 AUG 31 P 2:14  
TUCUMCARI, ARIZONA

STATE OF ARIZONA                   )  
County of Pima                         ) ss:

JOHN C. LACY, being first duly sworn, deposes and says that:

The Claims are situated in Township 3 South, Range 23 West and Township 4 South, Range 23 West, G&SR Meridian.


3. This Certificate is filed by the New Jersey Zinc Company, whose address is in care of Counsel/Real Estate, Viacom Inc., 1515 Broadway, New York, NY 10036-5794, the owner and/or lessee of the claims described on Exhibit A attached hereto. **THIS IS NOT A CHANGE OF ADDRESS.**

DATED this 31st day of August, 1999.

John C. Lacy

### Mu Commission Expires:

reb. forms. ass. aff. 99, viacom



## EXHIBIT A

RECEIVED  
B.L.M. LAND STATE OFFICE

## LIST OF CLAIM NAMES AND SERIAL NUMBERS

1999 AUG 31 P 2: 14

## OWNERSHIP AS INDICATED ON BLM RECORDS:

GROUP I: Maxie C. Adkison, etal. and subject to a Mineral Lease Agreement, with New Jersey Zinc Exploration Company dated December 18, 1980, as amended.

GROUP II: Richard J. Tibbets, Steven H. Sturges, Charles Thomas, Jr., Evelyn Tibbets, Rose P. Sturges, Ruth Thomas and the Estate of George Smith, and subject to a Mining Lease and Option Agreement, with New Jersey Zinc Exploration Company dated July 6, 1973, as amended.

GROUP III: New Jersey Zinc Exploration Company.

GROUP IV: New Jersey Zinc Exploration Company.

NAME	BOOK	PAGE	BLM NO.	TWP	RGE	SEC
GROUP I:						
MAXIE	752	632	AMC40769✓	T4S	R23W	1
MAXIE II AMENDED	1229	738	AMC40770✓	T3S	R23W	36
MAXIE IIa	1229	744	AMC131757✓	T3S	R23W	36
MAXIE III AMENDED	1229	740	AMC40771✓	T3S	R23W	36
MAXIE IIIa	1229	746	AMC131758✓	T3S	R23W	36
MAXIE IV AMENDED	1229	742	AMC40772✓	T3S	R23W	36/25
MAXIE V	801	145	AMC40773✓	T3S	R23W	25
MAXIE VI	801	146	AMC40774✓	T3S	R23W	25
MAXIE VII	801	147	AMC40775✓	T3S	R23W	25
MAXIE #8	853	984	AMC40776✓	T3S	R23W	24
MAXIE #9	853	985	AMC40777✓	T3S	R23W	24
MAXIE #10	853	986	AMC40778✓	T3S	R23W	24
MAXIE #11	853	987	AMC40779✓	T3S	R23W	25/26
MAXIE #12	853	988	AMC40780✓	T3S	R23W	26/25
MAXIE #13	853	989	AMC40781✓	T3S	R23W	26/25
MAXIE #14	853	990	AMC40782✓	T3S	R23W	26/25
MAXIE #15	853	991	AMC40783✓	T3S	R23W	26/25
MAXIE #16	853	992	AMC40784✓	T3S	R23W	26/25
MAXIE #17	853	993	AMC40785✓	T3S	R23W	26/25
MAXIE #18	853	994	AMC40786✓	T3S	R23W	26/25
MAXIE #19	853	995	AMC40787✓	T3S	R23W	26/25
MAXIE #20	853	996	AMC40788✓	T3S	R23W	25/35
MAXIE #21	853	997	AMC40789✓	T3S	R23W	35/36
MAXIE #22	853	999	AMC40790✓	T3S	R23W	35/36
MAXIE #23	853	1000	AMC40791✓	T3S	R23W	35/36
MAXIE #24	854	1	AMC40792✓	T3S	R23W	35/36
MAXIE #25	854	2	AMC40793✓	T3S	R23W	35/36
MAXIE #26	854	3	AMC40794✓	T3S	R23W	35/36
RUTH #1 AMENDED	1222	167	AMC44216	T4S	R23W	11
RUTH #3 AMENDED	1222	169	AMC44218	T4S	R23W	11

ENTERED INTO COMPUTER

11/3/99

30 Kc

NAME	BOOK	PAGE	BLM NO.	TWP	RGE	SEC
RUTH #5 AMENDED	1222	171	AMC44220✓	T4S	R23W	11
RUTH #7 AMENDED	1222	173	AMC44222✓	T4S	R23W	11
RUTH #8 AMENDED	1222	175	AMC44223✓	T4S	R23W	11
RUTH #9 AMENDED	1011	97	AMC44224✓	T4S	R23W	11
RUTH #10	609	44	AMC44225✓	T4S	R23W	11
RUTH #11	609	45	AMC44226✓	T4S	R23W	11
RUTH #12	609	46	AMC44227✓	T4S	R23W	11
RUTH #14	609	47	AMC44228✓	T4S	R23W	11
RUTH #15	609	48	AMC44229✓	T4S	R23W	11
RUTH #16	609	49	AMC44230✓	T4S	R23W	11
RUTH #17	609	50	AMC44231✓	T4S	R23W	11

GROUP II:

PLATA NO.1 3dAmended	1222	164	AMC44189✓	T4S	R23W	11
PLATA NO.2 2dAmended	122	736	AMC44190✓	T3/4S	R23W	34/35
PLATA NO.3 AMENDED	1011	94	AMC44191✓	T3S	R232	34/35
PLATA NO.4 AMENDED	1022	165	AMC44192✓	T4S	R23W	11
PLATA NO.5 AMENDED	1011	95	AMC44193✓	T4S	R23W	11
PLATA NO.6 AMENDED	1011	96	AMC44194✓	T4S	R23W	11
PLATA NO.10 AMENDED	1011	98	AMC44195✓	T4S	R23W	2
PLATA NO.11 AMENDED	1011	99	AMC44196✓	T3S	R23W	34
PLATA NO.12 AMENDED	1011	100	AMC44197✓	T4/3S	R23W	2/34/35
PLATA NO.13	598	709	AMC44198✓	T4S	R23W	3/2
PLATA NO.14	598	710	AMC44199✓	T3S	R23W	35/34
PLATA NO.15 AMENDED	1011	101	AMC44200✓	T3S	R23W	34/35
PLATA NO.16	598	712	AMC44201✓	T3/4S	R23W	34/1
PLATA NO.17	598	713	AMC44202✓	T3S	R23W	34
PLATA NO.18	598	714	AMC44203✓	T3S	R23W	34

CHUCK NO. 1	609	51	AMC44204✓	T3S	R23W	35
CHUCK NO. 2	609	52	AMC44205✓	T3S	R23W	35
CHUCK NO. 3	609	53	AMC44206✓	T3S	R23W	35
CHUCK NO. 4	609	54	AMC44207✓	T3S	R23W	35
CHUCK NO. 5	609	55	AMC44208✓	T3S	R23W	35
CHUCK NO. 6	609	56	AMC44209✓	T3S	R23W	35
CHUCK NO. 7	609	57	AMC44210✓	T3S	R23W	35
CHUCK NO. 8	609	58	AMC44211✓	T3S	R23W	35
CHUCK NO. 9	609	59	AMC44212✓	T3S	R23W	35
CHUCK NO. 10	609	60	AMC44213✓	T3S	R23W	35
CHUCK NO. 11	609	61	AMC44214✓	T3S	R23W	35
CHUCK NO. 12	609	62	AMC44215✓	T3S	R23W	35

GROUP III:

POP #1 2d Amended	1222	172	AMC43990✓	T3S	R23W	25
POP #2 2d Amended	1222	101	AMC43991✓	T3S	R23W	25
POP #3 2d Amended	1222	103	AMC43992✓	T3S	R23W	25
POP #4 3d Amended	1222	109	AMC43993✓	T3S	R23W	25
POP #5 3d Amended	1222	111	AMC43994✓	T3S	R23W	25

ENTERED INTO COMPUTER

8B 11/3/99

43KC



NAME	BOOK	PAGE	BLM NO.	TWP	RGE	SEC
POP #5A	1222	113	AMC129408✓	T3S	R23W	25
POP #6 2d Amended	1222	115	AMC43995✓	T3S	R23W	25
POP #7 2d Amended	1222	117	AMC43996✓	T3S	R23W	25
POP #8 2d Amended	1222	119	AMC43997✓	T3S	R23W	25
POP #9 2d Amended	1222	121	AMC43998✓	T3S	R23W	25/36
POP #10 2d Amended	1222	123	AMC43999✓	T3S	R23W	25/36
POP #11 2d Amended	1222	125	AMC44000✓	T3S	R23W	36
POP #13 2d Amended	1222	127	AMC44002✓	T3S	R23W	36
POP #14 2d Amended	1222	129	AMC44003✓	T3S	R23W	36
POP #15 2d Amended	1222	131	AMC44004✓	T3S	R23W	36
POP #16 2d Amended	1222	133	AMC44005✓	T3S	R23W	36
POP #17 Amended	1222	135	AMC44006✓	T3S	R23W	36
POP #18 Amended	1102	223	AMC44007✓	T3S	R23W	36
POP #19 Amended	1102	226	AMC44008✓	T3S	R23W	36
POP #20 2d Amended	1222	137	AMC44009✓	T3S	R23W	36
POP #21 Amended	1102	232	AMC44010✓	T3S	R23W	36
POP #22 Amended	1102	235	AMC44011✓	T3/4S	R23W	1/36
POP #23 Amended	1102	238	AMC44012✓	T3/4S	R23W	1/36
POP #24 2d Amended	1222	139	AMC44013✓	T3S	R23W	36
POP #25 2d Amended	1222	141	AMC44014✓	T3/4S	R23W	36/1
POP #26 2d Amended	1222	143	AMC44015✓	T3/4S	R23W	36/1
POP #27 2d Amended	1222	145	AMC44016✓	T4S	R23W	1
POP #28 2d Amended	1222	147	AMC44017✓	T4S	R23W	1
POP #29 2d Amended	1222	734	AMC44018✓	T4S	R23W	1
POP #30 Amended	1102	259	AMC44019✓	T4S	R23W	1
POP #31 Amended	1102	262	AMC44020✓	T4S	R23W	1/12
POP #32 Amended	1102	265	AMC44021✓	T4S	R23W	1/12
POP #33 2d Amended	1222	149	AMC44022✓	T4S	R23W	12
POP #34 2d Amended	1222	151	AMC44023✓	T4S	R23W	12
POP #36 Amended	1102	274	AMC44025✓	T4S	R23W	12
POP #37 2d Amended	1222	153	AMC44026✓	T4S	R23W	12
POP #37A	1222	155	AMC129409✓	T4S	R23W	12
POP #38 2d Amended	1222	157	AMC44027✓	T4S	R23W	12/11
POP #39 Amended	1102	283	AMC44028✓	T4S	R23W	11/12
POP #40 Amended	1102	286	AMC44029✓	T4S	R23W	12
POP #41 2d Amended	1222	159	AMC44030✓	T4S	R23W	12
POP #42 2d Amended	1222	161	AMC44031✓	T4S	R23W	12/13
POP #43 Amended	1102	295	AMC44032✓	T4S	R23W	12/13
POP #44 Amended	1102	298	AMC44033✓	T4S	R23W	13/12
POP #47 Amended	1102	301	AMC44034✓	T4S	R23W	1
POP #50	835428		AMC207723✓	T3S	R23W	36
POP #51	835429		AMC207724✓	T3/4S	R23W	1/36
POP #52	834716		AMC206525✓	T4/3S	R23W	1/36
POP #53	835430		AMC207725✓	T4S	R23W	1
POP #54	835431		AMC207726✓	T4S	R23W	1
POP #55	835432		AMC207727✓	T4S	R23W	1
POP #56	835433		AMC207728✓	T4S	R23W	1
POP #57	835434		AMC207729✓	T4S	R23W	1
POP #58	835435		AMC207730✓	T4S	R23W	1
POP #59	835436		AMC207731✓	T4S	R23W	1

RECEIVED  
B.L.M. FIELD OFFICE

ENTERED INTO COMPUTER

SB 11/3/99

50 K

NAME	BOOK	PAGE	BLM NO.	TWP	RGE	SEC
POP #60	835437		AMC207732✓	T4S	R23W	1
POP #61	835438		AMC207733✓	T3S	R23W	36
POP #62	835439		AMC207734✓	T3S	R23W	25
POP #63	835440		AMC207735✓	T3S	R23W	24/25/36

GROUP IV:

RUF #1	1222	207	AMC129269✓	T4S	R23W	11
RUF #2	1222	209	AMC129270✓	T4S	R23W	11
RUF #3	1222	211	AMC129271✓	T4S	R23W	11
RUF #4	1222	213	AMC129272✓	T4S	R23W	11
RUF #5	1222	215	AMC129273✓	T4S	R23W	11/12
RUF #6	1222	217	AMC129274✓	T4S	R23W	12
RUF #7	1222	219	AMC129275✓	T4S	R23W	12
RUF #8	1222	221	AMC129276✓	T4S	R23W	12
RUF #9	1222	223	AMC129277✓	T4S	R23W	11
RUF #10	1222	225	AMC129278✓	T4S	R23W	11
RUF #11	1222	227	AMC129279✓	T4S	R23W	11
RUF #12	1222	229	AMC129280✓	T4S	R23W	11
RUF #13	1222	231	AMC129281✓	T4S	R23W	11
RUF #14	1222	233	AMC129282✓	T4S	R23W	11
RUF #15	1222	235	AMC129283✓	T4S	R23W	11
RUF #16	1222	237	AMC129284✓	T4S	R23W	11
RUF #17	1222	239	AMC129285✓	T4S	R23W	11
RUF #18	1222	241	AMC129286✓	T4S	R23W	11
RUF #19	1222	243	AMC129287✓	T4S	R23W	12
RUF #20	1222	245	AMC129288✓	T4S	R23W	12
RUF #21	1222	247	AMC129289✓	T4S	R23W	12
RUF #22	1222	249	AMC129290✓	T4S	R23W	12
RUF #23	1222	251	AMC129291✓	T4S	R23W	11
RUF #24	1222	253	AMC129292✓	T4S	R23W	11
MIL #1	1222	191	AMC129261✓	T4S	R23W	12
MIL #2	1222	193	AMC129262✓	T4S	R23W	12
MIL #3	1222	195	AMC129263✓	T4S	R23W	12
MIL #4	1222	197	AMC129264✓	T4S	R23W	12
MIL #5	1222	199	AMC129265✓	T4S	R23W	12
MIL #6	1222	201	AMC129266✓	T4S	R23W	12
MIL #7	1222	203	AMC129267✓	T4S	R23W	12
MIL #8	1222	205	AMC129268✓	T4S	R23W	12
NJZ #1	1222	185	AMC129258✓	T3S	R23W	25
NJZ #2	1222	187	AMC129259✓	T3S	R23W	25
NJZ #3	1222	189	AMC129260✓	T3S	R23W	25
G+W #1	1222	177	AMC129254✓	T3S	R23W	36
G+W #2	1222	179	AMC129255✓	T3S	R23W	36
G+W #3	1222	181	AMC129256✓	T3S	R23W	36
G+W #4	1222	183	AMC129257✓	T3S	R23W	36

9808291152.jcl2.

RECEIVED  
B.L.M. ARIZONA STATE OFFICE

-4-

ENTERED INTO COMPUTER

SB 11/3/99

43 K

UNITED STATES  
DEPARTMENT OF THE INTERIOR  
BUREAU OF LAND MANAGEMENT

RECEIPT AND ACCOUNTING ADVICE

NO. 2348153

CD/AZ

08/31/99

Subject: CLAIM MAINTENANCE FEE 2000

2 05 13

16,600.00

Applicant:

VIACOM INC  
1515 BROADWAY  
NEW YORK, NY 10036

CK 466033

Remitter:

Assignor:

LEASE MANAGEMENT DATA										<input type="checkbox"/> NEW	<input type="checkbox"/> UPDATE	<input type="checkbox"/> PAYMENT
ORIGINAL SERIAL NO.	ASG.	TYPE	ST.	CTY.	FUND SYMBOL				ACRES/UNITS	RATE		
ANC 40769 ET AL.	(166)											
AMOUNT	ANV. DATE	EXP. DATE	BILL CYC.	S/C	DISTRICT	NEXT BILL	MISC. DATA	U of M	ACTUAL UNITS			
ASSIGNMENT SERIAL NO.	ASG.	TYPE	ST.	CTY.	FUND SYMBOL				ACRES/UNITS	RATE		
AMOUNT	ANV. DATE	EXP. DATE	BILL CYC.	S/C	DISTRICT	NEXT BILL	MISC. DATA	U of M	ACTUAL UNITS			

APPLY REMITTANCE			
ACTION	FUND SYMBOL	CTY.	AMOUNT
FILING FEE			
RENTAL			
UNEARNED			
REFUND			
TOTAL			
AMOUNT DUE			

Remarks:

BY:

DATE:

<input type="checkbox"/> Lease in Escrow?	
<input type="checkbox"/> KGS?	Of Interest?
<input type="checkbox"/> Auto Escalates?	Operating Rights?
<input type="checkbox"/> Auto Renew?	Operator
	Bond Filed?

FOR MMS USE ONLY

BILLEE		FOREST REFUGE
NUMBER		
OCS SECTION		
CODE		

40768 129254  
31757 206525  
44189  
43990  
129408  
207723

DECONCINI McDONALD YETWIN & LACY

A PROFESSIONAL CORPORATION

ATTORNEYS AT LAW

EVO DeCONCINI (1901-1986)

JOHN R. McDONALD DENNIS DeCONCINI  
RICHARD M. YETWIN JOHN C. LACY  
JOHN C. RICHARDSON DAVID ANSON  
JAMES A. JUTRY SPENCER A. SMITH  
MICHAEL R. URMAN DENISE M. BAINTON  
PHILIP R. WOOTEN LUIS A. OCHOA  
GREGORY W. HUBER GARY F. URMAN  
MARK D. LAMMERS WAYNE E. YEHLLING  
CHRISTINA URIAS DAVID V. SANDERSON  
SHELTON L. FREEMAN JEFFREY R. SIMMONS  
STEPHEN M. BARKLEY OSCAR S. LIZARDI  
LISA ANNE SMITH JEFFREY M. MANLEY  
LAURIE S. SUPERFON ALYCE L. PENNINGTON  
EDWARD O. COMITZ QUINN C. WHEELER

August 31, 1998

2525 EAST BROADWAY BOULEVARD, SUITE 200  
TUCSON, ARIZONA 85716-5300  
(520) 322-5000  
FAX: (520) 322-5585

2901 NORTH CENTRAL AVENUE, SUITE 1644  
PHOENIX, ARIZONA 85012-2736  
(602) 241-0100  
FAX: (602) 241-0220

233 CONSTITUTION AVENUE, NE  
WASHINGTON, D.C. 20002-7307  
(202) 546-6900  
FAX: (202) 543-5044

RICHARD C. KATZ - OF COUNSEL

PLEASE REPLY TO TUCSON

Arizona State Office  
Bureau of Land Management  
222 N. Central Avenue  
Phoenix, AZ 85004

**Re: Payment of Claim Maintenance Fee**

Ladies and Gentlemen:

Delivered herewith is a check in the amount of \$16,600.00 in payment of the claim maintenance fee pursuant to Sections 10101(a) and (b) of the Omnibus Budget Reconciliation Act of 1993 (Act of August 10, 1993, 107 Stat. 312) and 43 C.F.R. § 3833.1-5(b), for the assessment year beginning on September 1, 1998.

The undersigned is the agent for the owner of unpatented lode mining claims situated in the Silver (Eureka) Mining District, La Paz County, Arizona, (the "Claims"), the location notices of which are of record in said county, and in the records of the Arizona State Office of the Bureau of Land Management as indicated on Exhibit A attached hereto.

A copy of a Certification of Payment of Maintenance Fee in Lieu of Affidavit of Annual Assessment Work that will be filed in the official records of La Paz County, Arizona, is also enclosed herewith.

The owner of the Claims continues to be New Jersey Zinc Company, whose address is in care of Counsel/Real Estate, Viacom Inc., 1515 Broadway, New York, NY 10036-5794. A previous lease with Orbex Resources Inc., of British Columbia in Canada has been terminated. **THIS IS A CHANGE OF ADDRESS.**

PHOENIX, ARIZONA

Sincerely,

1998 AUG 31 P 3:12

RECEIVED  
B.L.M. STATE OFFICE

Joyce R. Goodwin, CLA  
Legal Assistant



After recording, please return to:  
John C. Lacy  
DeConcini McDonald Yetwin & Lacy, P.C.  
2525 E. Broadway Blvd., #200  
Tucson, AZ 85716

STATE OF ARIZONA                    )  
  ) ss:  
County of Pima                    )

**CERTIFICATION OF PAYMENT OF MAINTENANCE FEE  
IN LIEU OF AFFIDAVIT OF ANNUAL ASSESSMENT WORK**

JOHN C. LACY, being first duly sworn, deposes and says that:

1. He is an agent for the owners of the following described unpatented lode mining claims situated in La Paz County, Arizona (the "Claims"), the location notices of which are of record in said county, and in the records of the Arizona State Office of the Bureau of Land Management under the file numbers indicated in the attached Exhibit A.

The Claims are situated in Township 3 South, Range 23 West and Township 4 South, Range 23 West, G&SR Meridian.

2. Pursuant to the Sections 10101 (a) and (b) of the Omnibus Budget Reconciliation Act of 1993 (Act of August 10, 1993, 107 Stat. 312) and 43 CFR § 3833.1-5(b), the owner has paid a maintenance fee of \$100 per claim for the assessment year beginning September 1, 1998, and this Certificate is in lieu of an affidavit of performance of annual assessment work or notice of intent of hold.

3. The name of the owner of the Claims for which this Certificate is prepared is New Jersey Zinc Company, whose address is in care of Counsel/Real Estate, Viacom Inc., 1515 Broadway, New York, NY 10036-5794. A previous lease with Orbex Resources Inc., of British Columbia in Canada has been terminated. **THIS IS A CHANGE OF ADDRESS.**

4. The Claims are held and claimed by the owner for the valuable mineral contained therein.

DATED this \_\_\_\_\_ day of September, 1998.

\_\_\_\_\_  
John C. Lacy

The foregoing instrument was acknowledged before me this \_\_\_\_\_ day of September, 1998, by John C. Lacy.

Mu Commission Expires:  
\_\_\_\_\_

\_\_\_\_\_  
Notary Public

# EXHIBIT A

## LIST OF CLAIM NAMES AND SERIAL NUMBERS

NAME	BOOK	PAGE	BLM NO.	TWP	RGE	SEC
MAXIE	752	632	AMC40769	T4S	R23W	1
MAXIE II AMENDED	1229	738	AMC40770	T3S	R23W	36
MAXIE IIa	1229	744	AMC131757	T3S	R23W	36
MAXIE III AMENDED	1229	740	AMC40771	T3S	R23W	36
MAXIE IIIa	1229	746	AMC131758	T3S	R23W	36
MAXIE IV AMENDED	1229	742	AMC40772	T3S	R23W	36
MAXIE V	801	145	AMC40773	T3S	R23W	25
MAXIE VI	801	146	AMC40774	T3S	R23W	25
MAXIE VII	801	147	AMC40775	T3S	R23W	25
MAXIE #8	853	984	AMC40776	T3S	R23W	24
MAXIE #9	853	985	AMC40777	T3S	R23W	24
MAXIE #10	853	986	AMC40778	T3S	R23W	24
MAXIE #11	853	987	AMC40779	T3S	R23W	23
MAXIE #12	853	988	AMC40780	T3S	R23W	26
MAXIE #13	853	989	AMC40781	T3S	R23W	26
MAXIE #14	853	990	AMC40782	T3S	R23W	26
MAXIE #15	853	991	AMC40783	T3S	R23W	26
MAXIE #16	853	992	AMC40784	T3S	R23W	26
MAXIE #17	853	993	AMC40785	T3S	R23W	26
MAXIE #18	853	994	AMC40786	T3S	R23W	26
MAXIE #19	853	995	AMC40787	T3S	R23W	26
MAXIE #20	853	996	AMC40788	T3S	R23W	26
MAXIE #21	853	997	AMC40789	T3S	R23W	35
MAXIE #22	853	999	AMC40790	T3S	R23W	35
MAXIE #23	853	1000	AMC40791	T3S	R23W	35
MAXIE #24	854	1	AMC40792	T3S	R23W	35
MAXIE #25	854	2	AMC40793	T3S	R23W	35
MAXIE #26	854	3	AMC40794	T3S	R23W	35
RUTH #1 AMENDED	1222	167	AMC44216	T4S	R23W	11
RUTH #3 AMENDED	1222	169	AMC44218	T4S	R23W	11
RUTH #5 AMENDED	1222	171	AMC44220	T4S	R23W	11
RUTH #7 AMENDED	1222	173	AMC44222	T4S	R23W	11
RUTH #8 AMENDED	1222	175	AMC44223	T4S	R23W	11
RUTH #9 AMENDED	1011	97	AMC44224	T4S	R23W	11
RUTH #10	609	44	AMC44225	T4S	R23W	11
RUTH #11	609	45	AMC44226	T4S	R23W	11
RUTH #12	609	46	AMC44227	T4S	R23W	11
RUTH #14	609	47	AMC44228	T4S	R23W	11
RUTH #15	609	48	AMC44229	T4S	R23W	11
RUTH #16	609	49	AMC44230	T4S	R23W	11
RUTH #17	609	50	AMC44231	T4S	R23W	11
PLATA NO.1 3d Amended	1222	164	AMC44189	T4S	R23W	11

**VERIFIED**

SEP 9/30/98

**ENTERED INTO COMPUTER**

SEP 2 1998

42 KC

JK

PLATA NO.2 2dAmended	122	736	AMC44190	T4S	R23W	34
PLATA NO.3 AMENDED	1011	94	AMC44191	T3S	R232	34
PLATA NO.4 AMENDED	1022	165	AMC44192	T3S	R23W	11
PLATA NO.5 AMENDED	1011	95	AMC44193	T4S	R23W	11
PLATA NO.6 AMENDED	1011	96	AMC44194	T4S	R23W	11
PLATA NO.10 AMENDED	1011	98	AMC44195	T4S	R23W	2
PLATA NO.11 AMENDED	1011	99	AMC44196	T3S	R23W	34
PLATA NO.12 AMENDED	1011	100	AMC44197	T4S	R23W	2
PLATA NO.13	598	709	AMC44198	T4S	R23W	3
PLATA NO.14	598	710	AMC44199	T3S	R23W	35
PLATA NO.15 AMENDED	1011	101	AMC44200	T3S	R23W	34
PLATA NO.16	598	712	AMC44201	T3S	R23W	34
PLATA NO.17	598	713	AMC44202	T3S	R23W	34
PLATA NO.18	598	714	AMC44203	T3S	R23W	34
CHUCK NO. 1	609	51	AMC44204	T3S	R23W	35
CHUCK NO. 2	609	52	AMC44205	T3S	R23W	35
CHUCK NO. 3	609	53	AMC44206	T3S	R23W	35
CHUCK NO. 4	609	54	AMC44207	T3S	R23W	35
CHUCK NO. 5	609	55	AMC44208	T3S	R23W	35
CHUCK NO. 6	609	56	AMC44209	T3S	R23W	35
CHUCK NO. 7	609	57	AMC44210	T3S	R23W	35
CHUCK NO. 8	609	58	AMC44211	T3S	R23W	35
CHUCK NO. 9	609	59	AMC44212	T3S	R23W	35
CHUCK NO. 10	609	60	AMC44213	T3S	R23W	35
CHUCK NO. 11	609	61	AMC44214	T3S	R23W	35
CHUCK NO. 12	609	62	AMC44215	T3S	R23W	35
POP #1 2d Amended	1102	172	AMC43990	T3S	R23W	25
POP #2 2d Amended	1222	101	AMC43991	T3S	R23W	25
POP #3 2d Amended	1222	103	AMC43992	T3S	R23W	25
POP #4 3d Amended	1222	109	AMC43993	T3S	R23W	25
POP #5 3d Amended	1222	111	AMC43994	T3S	R23W	25
POP #5A	1222	113	AMC129408	T3S	R23W	25
POP #6 2d Amended	1222	115	AMC43995	T3S	R23W	25
POP #7 2d Amended	1222	117	AMC43996	T3S	R23W	25
POP #8 2d Amended	1222	119	AMC43997	T3S	R23W	25
POP #9 2d Amended	1222	121	AMC43998	T3S	R23W	25
POP #10 2d Amended	1222	123	AMC43999	T3S	R23W	25
POP #11 2d Amended	1222	125	AMC44000	T3S	R23W	36
POP #13 2d Amended	1222	127	AMC44002	T3S	R23W	36
POP #14 2d Amended	1222	129	AMC44003	T3S	R23W	36
POP #15 2d Amended	1222	131	AMC44004	T3S	R23W	36
POP #16 2d Amended	1222	133	AMC44005	T3S	R23W	36
POP #17 Amended	1222	135	AMC44006	T3S	R23W	36
POP #18 Amended	1102	223	AMC44007	T3S	R23W	36
POP #19 Amended	1102	226	AMC44008	T3S	R23W	36
POP #20 2d Amended	1222	137	AMC44009	T3S	R23W	36
POP #21 Amended	1102	232	AMC44010	T3S	R23W	36

**VERIFIED**

5/13/92

47/KC-2-

RECEIVED  
B.L.M. AND STATE OFFICE

**ENTERED INTO COMPUTER**  
SEP. 2 1998

POP #22 Amended	1102	235	AMC44011	T3/4S	R23W	1
POP #23 Amended	1102	238	AMC44012	T3/4S	R23W	1
POP #24 2d Amended	1222	139	AMC44013	T3S	R23W	36
POP #25 2d Amended	1222	141	AMC44014	T3S	R23W	36
POP #26 2d Amended	1222	143	AMC44015	T3S	R23W	36
POP #27 2d Amended	1222	145	AMC44016	T4S	R23W	1
POP #28 2d Amended	1222	147	AMC44017	T4S	R23W	1
POP #29 2d Amended	1222	734	AMC44018	T4S	R23W	1
POP #30 Amended	1102	259	AMC44019	T4S	R23W	1
POP #31 Amended	1102	262	AMC44020	T4S	R23W	1
POP #32 Amended	1102	265	AMC44021	T4S	R23W	1
POP #33 2d Amended	1222	149	AMC44022	T4S	R23W	12
POP #34 2d Amended	1222	151	AMC44023	T4S	R23W	12
POP #36 Amended	1102	274	AMC44025	T4S	R23W	12
POP #37 2d Amended	1222	153	AMC44026	T4S	R23W	12
POP #37A	1222	155	AMC129409	T4S	R23W	12
POP #38 2d Amended	1222	157	AMC44027	T4S	R23W	12
POP #39 Amended	1102	283	AMC44028	T4S	R23W	11
POP #40 Amended	1102	286	AMC44029	T4S	R23W	12
POP #41 2d Amended	1222	159	AMC44030	T4S	R23W	12
POP #42 2d Amended	1222	161	AMC44031	T4S	R23W	12
POP #43 Amended	1102	295	AMC44032	T4S	R23W	12
POP #44 Amended	1102	298	AMC44033	T4S	R23W	13
POP #47 Amended	1102	301	AMC44034	T4S	R23W	1
POP #50	835428		AMC207723	T4S	R23W	36
POP #51	835429		AMC207724	T3&4S	R23W	1
POP #52	834716		AMC206525	T4S	R23W	1
POP #53	835430		AMC207725	T4S	R23W	1
POP #54	835431		AMC207726	T4S	R23W	1
POP #55	835432		AMC207727	T4S	R23W	1
POP #56	835433		AMC207728	T4S	R23W	1
POP #57	835434		AMC207729	T4S	R23W	1
POP #58	835435		AMC207730	T4S	R23W	1
POP #59	835436		AMC207731	T4S	R23W	1
POP #60	835437		AMC207732	T4S	R23W	1
POP #61	835438		AMC207733	T4S	R23W	36
POP #62	835439		AMC207734	T3S	R23W	25
POP #63	835440		AMC207735	T3S	R23W	24
RUF #1	1222	207	AMC129269	T4S	R23W	11
RUF #2	1222	209	AMC129270	T4S	R23W	11
RUF #3	1222	211	AMC129271	T4S	R23W	11
RUF #4	1222	213	AMC129272	T4S	R23W	11
RUF #5	1222	215	AMC129273	T4S	R23W	11
RUF #6	1222	217	AMC129274	T4S	R23W	12
RUF #7	1222	219	AMC129275	T4S	R23W	12
RUF #8	1222	221	AMC129276	T4S	R23W	12
RUF #9	1222	223	AMC129277	T4S	R23W	11

RECEIVED  
BLM AZ STATE OFFICE  
AUG 31 10 31 AM '98  
PHOENIX, ARIZONA

VERIFIED

9/30/98

-3-

47 KC

ENTERED INTO COMPUTER

SEP 2

1998 JK



RUF #10	1222	225	AMC129278	T4S	R23W	11
RUF #11	1222	227	AMC129279	T4S	R23W	11
RUF #12	1222	229	AMC129280	T4S	R23W	11
RUF #13	1222	231	AMC129281	T4S	R23W	11
RUF #14	1222	233	AMC129282	T4S	R23W	11
RUF #15	1222	235	AMC129283	T4S	R23W	11
RUF #16	1222	237	AMC129284	T4S	R23W	11
RUF #17	1222	239	AMC129285	T4S	R23W	11
RUF #18	1222	241	AMC129286	T4S	R23W	11
RUF #19	1222	243	AMC129287	T4S	R23W	12
RUF #20	1222	245	AMC129288	T4S	R23W	12
RUF #21	1222	247	AMC129289	T4S	R23W	12
RUF #22	1222	249	AMC129290	T4S	R23W	12
RUF #23	1222	251	AMC129291	T4S	R23W	11
RUF #24	1222	253	AMC129292	T4S	R23W	11
MIL #1	1222	191	AMC129261	T4S	R23W	12
MIL #2	1222	193	AMC129262	T4S	R23W	12
MIL #3	1222	195	AMC129263	T4S	R23W	12
MIL #4	1222	197	AMC129264	T4S	R23W	12
MIL #5	1222	199	AMC129265	T4S	R23W	12
MIL #6	1222	201	AMC129266	T4S	R23W	12
MIL #7	1222	203	AMC129267	T4S	R23W	12
MIL #8	1222	205	AMC129268	T4S	R23W	12
NJZ #1	1222	185	AMC129258	T3S	R23W	25
NJZ #2	1222	187	AMC129259	T3S	R23W	25
NJZ #3	1222	189	AMC129260	T3S	R23W	25
G+W #1	1222	177	AMC129254	T3S	R23W	36
G+W #2	1222	179	AMC129255	T3S	R23W	36
G+W #3	1222	181	AMC129256	T3S	R23W	36
G+W #4	1222	183	AMC129257	T3S	R23W	36

30 KC

**VERIFIED**

9/30/98 SP

**ENTERED INTO COMPUTER**

SEP 2 1998

PHOENIX, ARIZONA

1998 AUG 31 P 3:12

RECEIVED  
B.L.M. /  
E OFFICE

UNITED STATES  
DEPARTMENT OF THE INTERIOR  
BUREAU OF LAND MANAGEMENT

RECEIPT AND ACCOUNTING ADVICE

No. 2443323

SM/AZ

08/31/98

Subject: CLAIM MAINTENANCE FEE 1999 (156)

2 81 13

15,600.00 ✓

Applicant:

DECONCINI McDONALD YETWIN  
3 LACEY, P.C.  
2901 N. CENTRAL AVE., #1644  
PHOENIX, AZ 85012-2736

SAME - OK #10731  
602-241-2100

Remitter:

Assignor:

LEASE MANAGEMENT DATA ☐ NEW ☐ UPDATE ☐ PAYMENT

ORIGINAL SERIAL NO.	ASG.	TYPE	ST.	CTY.	FUND SYMBOL	ACRES/UNITS	RATE
AMC 40789. ET AL							

AMOUNT	ANV. DATE	EXP. DATE	BILL CYC.	S/C	DISTRICT	NEXT BILL	MISC. DATA	U of M	ACTUAL UNITS

ASSIGNMENT SERIAL NO.	ASG.	TYPE	ST.	CTY.	FUND SYMBOL	ACRES/UNITS	RATE

AMOUNT	ANV. DATE	EXP. DATE	BILL CYC.	S/C	DISTRICT	NEXT BILL	MISC. DATA	U of M	ACTUAL UNITS

APPLY REMITTANCE

ACTION	FUND SYMBOL	CTY.	AMOUNT
FILING FEE			
RENTAL			
UNEARNED			
REFUND			
TOTAL			
AMOUNT DUE			

Remarks:

BY:

DATE:

- ☐ Lease in Escrow?  
☐ KGS?  
☐ Auto Escalates?  
☐ Auto Renew?

Of Interest?  
Operating Rights?  
Operator  
Bond Filed?

FOR MMS USE ONLY

BILLEE	FOREST REFUGE
NUMBER	
OCS SECTION	
CODE	

NOTICE OF PAYMENT OF ANNUAL RENTAL FEES  
LIST OF CLAIM NAMES AND BLM SERIAL NUMBERS  
AND NOTICE OF INTENTION TO HOLD

131757  
44189  
43990  
207723  
129254  
129408

TO: ARIZONA STATE OFFICE  
Bureau of Land Management  
3707 North 7th Street  
Phoenix, AZ, 85014

AND

LA PAZ COUNTY RECORDER  
1113 Arizona Avenue, P.O. Box 940  
Parker, Arizona USA 85344

To whom it may concern:

NOTICE IS HEREBY GIVEN that the undersigned has paid to the Department of the Interior - Bureau of Land Management the sum of \$100.00 per claim for each of the unpatented mining claims and/or unpatented millsite claims described in Exhibit A attached hereto and made a part hereof, being the sum of (1) \$100.00 for each such claim for the assessment year beginning September 1, 1995 and ending September 1, 1996.

NOTICE IS FURTHER GIVEN that the unpatented claims described in Exhibit A are held and claimed by the owner(s) thereof for the valuable minerals contained therein, that the millsites (if any) described in Exhibit A are held and claimed by the owner(s) thereof for the mining and milling purposes, and that the owner(s) intends to continue the development of the claims.

DATED this 28 day of August, 1997 *Michael F.K. Mews*

*Michael F.K. Mews*  
(owner, claimant, agent or lessee)  
Michael F.K. Mews

Postmarked timely *JB*

The foregoing instrument was acknowledged before me this 28<sup>th</sup> day of August, 1997 by *Michael F.K. Mews*, Michael F.K. Mews at the City of Vancouver in the Province of British Columbia, Canada

\*\*\*\*\*  
\* RECORDER'S STAMP \*  
\*  
\*  
\*  
\*  
\*  
\*  
\*  
\*  
\*  
\*  
\*\*\*\*\*

*A. W. Ross*  
Notary Public in and for the Province  
of British Columbia

ENTERED IN COMPUTER

10/3/97

ROBERT W. ROSS  
BARRISTER & SOLICITOR  
#204 - 1548 Johnston Road  
White Rock, B.C. V4B 3Z8  
Telephone: (604) 538-7016

RETURN TO:

ORBEX RESOURCES INC.  
C/O 2320 130th Street  
South Surrey, British Columbia  
Canada V4A 8Y3

ARIZONA  
STATE OFFICE  
PHOENIX, ARIZONA

AUG 29 10 25 AM '97

RECEIVED  
BUREAU OF  
LAND MANAGEMENT

RECEIVED  
BUREAU OF  
LAND MANAGEMENT  
AUG 29 10 25 AM '97  
ARIZONA  
STATE OFFICE  
PHOENIX, ARIZONA

EXHIBIT A  
LIST OF CLAIM NAMES AND SERIAL NUMBERS

NAME	BOOK	PAGE	BLM	TWP	RGE	SEC
MAXIE	752	632	AMC40769	T4S	R23W	1
MAXIE II Amended	1229	738	AMC40770	T3S	R23W	36
MAXIE IIA	1229	744	AMC131757	T3S	R23W	36
MAXIE III Amended	1229	740	AMC40771	T3S	R23W	36
MAXIE IIIA	1229	746	AMC131758	T3S	R23W	36
MAXIE IV Amended	1229	742	AMC40772	T3S	R23W	36
MAXIE V	801	145	AMC40773	T3S	R23W	25
MAXIE VI	801	146	AMC40774	T3S	R23W	25
MAXIE VII	801	147	AMC40775	T3S	R23W	25
MAXIE #8	853	984	AMC40776	T3S	R23W	24
MAXIE #9	853	985	AMC40777	T3S	R23W	24
MAXIE #10	853	986	AMC40778	T3S	R23W	23
MAXIE #11	853	987	AMC40779	T3S	R23W	23
MAXIE #12	853	988	AMC40780	T3S	R23W	26
MAXIE #13	853	989	AMC40781	T3S	R23W	26
MAXIE #14	853	990	AMC40782	T3S	R23W	26
MAXIE #15	853	991	AMC40783	T3S	R23W	26
MAXIE #16	853	992	AMC40784	T3S	R23W	26
MAXIE #17	853	993	AMC40785	T3S	R23W	26
MAXIE #18	853	994	AMC40786	T3S	R23W	26
MAXIE #19	853	995	AMC40787	T3S	R23W	26
MAXIE #20	853	996	AMC40788	T3S	R23W	26
MAXIE #21	853	997	AMC40789	T3S	R23W	35
MAXIE #22	853	999	AMC40790	T3S	R23W	35
MAXIE #23	853	1000	AMC40791	T3S	R23W	35
MAXIE #24	854	1	AMC40792	T3S	R23W	35
MAXIE #25	854	2	AMC40793	T3S	R23W	35
MAXIE #26	854	3	AMC40794	T3S	R23W	35
RUTH #1 Amended	1222	167	AMC44216	T4S	R23W	11
RUTH #3 Amended	1222	169	AMC44218	T4S	R23W	11
RUTH #5 Amended	1222	171	AMC44220	T4S	R23W	11
RUTH #7 Amended	1222	173	AMC44222	T4S	R23W	11
RUTH #8 Amended	1222	175	AMC44223	T4S	R23W	11

RECEIVED  
BUREAU OF  
LAND MANAGEMENT

AUG 29 10 25 AM '97

ARIZONA  
STATE OFFICE  
PHOENIX, ARIZONA

RUTH #9 Amended	1011	97	AMC44224	T4S	R23W	11
RUTH #10	609	44	AMC44225	T4S	R23W	11
RUTH #11	609	45	AMC44226	T4S	R23W	11
RUTH #12	609	46	AMC44227	T4S	R23W	11
RUTH #14	609	47	AMC44228	T4S	R23W	11
RUTH #15	609	48	AMC44229	T4S	R23W	11
RUTH #16	609	49	AMC44230	T4S	R23W	11
RUTH #17	609	50	AMC44231	T4S	R23W	11
PLATA NO.1 3d Amended	1222	163	AMC44189	T4S	R23W	11
PLATA NO.2 2d Amended	1222	736	AMC44190	T4S	R23W	34
PLATA NO.3 Amended	1011	94	AMC44191	T3S	R23W	34
PLATA NO.4 Amended	1222	165	AMC44192	T3 S	R23W	11
PLATA NO.5 Amended	1011	95	AMC44193	T4S	R23W	11
PLATA NO.6 Amended	1011	96	AMC44194	T4S	R23W	11
PLATA NO.10 Amended	1011	98	AMC44195	T4S	R23W	2
PLATA NO.11 Amended	1011	99	AMC44196	T3S	R23W	34
PLATA NO.12 Amended	1011	100	AMC44197	T4S	R23W	2
PLATA NO.13	598	709	AMC44198	T4S	R23W	3
PLATA NO.14	598	710	AMC44199	T3S	R23W	35
PLATA NO.15 Amended	1011	101	AMC44200	T3S	R23W	34
PLATA NO.16	598	712	AMC44201	T3S	R23W	34
PLATA NO.17	598	713	AMC44202	T3S	R23W	34
PLATA NO.18	598	714	AMC44203	T3S	R23W	34
CHUCK NO. 1	609	51	AMC44204	T3S	R23W	35
CHUCK NO. 2	609	52	AMC44205	T3S	R23W	35
CHUCK NO. 3	609	53	AMC44206	T3S	R23W	35
CHUCK NO. 4	609	54	AMC44207	T3S	R23W	35
CHUCK NO. 5	609	55	AMC44208	T3S	R23W	35
CHUCK NO. 6	609	56	AMC44209	T3S	R23W	35
CHUCK NO. 7	609	57	AMC44210	T3S	R23W	35
CHUCK NO. 8	609	58	AMC44211	T3S	R23W	35
CHUCK NO. 9	609	59	AMC44212	T3S	R23W	35
CHUCK NO. 10	609	60	AMC44213	T3S	R23W	35
CHUCK NO. 11	609	61	AMC44214	T3S	R23W	35
CHUCK NO. 12	609	62	AMC44215	T3S	R23W	35
POP #1 Amended	1102	172	AMC43990	T3S	R23W	25
POP #2 2d Amended	1222	101	AMC43991	T3S	R23W	25
POP #3 2d Amended	1222	103	AMC43992	T3S	R23W	25
POP #4 3d Amended	1222	109	AMC43993	T3S	R23W	25



RECEIVED  
BUREAU OF  
LAND MANAGEMENT

AUG 29 10 25 AM '97

ARIZONA  
STATE OFFICE  
PHOENIX, ARIZONA

POP #5 3d Amended	1222	111	AMC43994	T3S	R23W	25
POP #5A	1222	113	AMC129408 <sup>f</sup>	T3S	R23W	25
POP #6 2d Amended	1222	115	AMC43995	T3S	R23W	25
POP #7 2d Amended	1222	117	AMC43996	T3S	R23W	25
POP #8 2d Amended	1222	119	AMC43997	T3S	R23W	25
POP #9 2d Amended	1222	121	AMC43998	T3S	R23W	25
POP #10 2d Amended	1222	123	AMC43999	T3S	R23W	25
POP #11 2d Amended	1222	125	AMC44000	T3S	R23W	36
POP #13 2d Amended	1222	127	AMC44002	T3S	R23W	36
POP #14 2d Amended	1222	129	AMC44003	T3S	R23W	36
POP #15 2d Amended	1222	131	AMC44004	T3S	R23W	36
POP #16 2d Amended	1222	133	AMC44005	T3S	R23W	36
POP #17 Amended	1222	135	AMC44006	T3S	R23W	36
POP #18 Amended	1102	223	AMC44007	T3S	R23W	36
POP #19 Amended	1102	226	AMC44008	T3S	R23W	36
POP #20 2d Amended	1222	137	AMC44009	T3S	R23W	36
POP #21 Amended	1102	232	AMC44010	T3S	R23W	36
POP #22 Amended	1102	235	AMC44011	T3&4S	R23W	1
POP #23 Amended	1102	238	AMC44012	T3&4S	R23W	1
POP #24 2d Amended	1222	139	AMC44013	T3S	R23W	36
POP #25 2d Amended	1222	141	AMC44014	T3S	R23W	36
POP #26 2d Amended	1222	143	AMC44015	T3S	R23W	36
POP #27 2d Amended	1222	145	AMC44016	T4S	R23W	1
POP #28 2d Amended	1222	147	AMC44017	T4S	R23W	1
POP #29 2d Amended	1222	734	AMC44018 <sup>u</sup>	T4S	R23W	1
POP #30 Amended	1102	259	AMC44019	T4S	R23W	1
POP #31 Amended	1102	262	AMC44020	T4S	R23W	1
POP #32 Amended	1102	265	AMC44021	T4S	R23W	1
POP #33 2d Amended	1222	149	AMC44022	T4S	R23W	12
POP #34 2d Amended	1222	151	AMC44023	T4S	R23W	12
POP #36 Amended	1102	274	AMC44025	T4S	R23W	12
POP #37 2d Amended	1222	153	AMC44026	T4S	R23W	12
POP #37A	1222	155	AMC129409	T4S	R23W	12
POP #38 2d Amended	1222	157	AMC44027	T4S	R23W	12
POP #39 Amended	1102	283	AMC 44028	T4S	R23W	11
POP #40 Amended	1102	286	AMC44029	T4S	R23W	12
POP #41 2d Amended	1222	159	AMC44030	T4S	R23W	12
POP #42 2d Amended	1222	161	AMC44031	T4S	R23W	12
POP #43 Amended	1102	295	AMC44032	T4S	R23W	12

RECEIVED  
BUREAU OF  
LAND MANAGEMENT

AUG 29 10 25 AM '97

ARIZONA  
STATE OFFICE  
PHOENIX, ARIZONA

POP #44 Amended	1102	298	AMC44033	T4S	R23W	13
POP #47 Amended	1102	301	AMC44034	T4S	R23W	1
POP #50	835428		AMC207723	T4S	R23W	36
POP #51	835429		AMC207724	T3&4S	R23W	1
POP #52	834716		AMC206525	T4S	R23W	1
POP #53	835430		AMC207725	T4S	R23W	1
POP #54	835431		AMC207726	T4S	R23W	1
POP #55	835432		AMC207727	T4S	R23W	1
POP #56	835433		AMC207728	T4S	R23W	1
POP #57	835434		AMC207729	T4S	R23W	1
POP #58	835435		AMC207730	T4S	R23W	1
POP #59	835436		AMC207731	T4S	R23W	1
POP #60	835437		AMC207732	T4S	R23W	1
POP #61	835438		AMC207733	T4S	R23W	36
POP #62	835439		AMC207734	T3S	R23W	25
POP #63	835440		AMC207735	T3S	R23W	24
RUF #1	1222	207	AMC129269	T4S	R23W	11
RUF #2	1222	209	AMC129270	T4S	R23W	11
RUF #3	1222	211	AMC129271	T4S	R23W	11
RUF #4	1222	213	AMC129272	T4S	R23W	11
RUF #5	1222	215	AMC129273	T4S	R23W	11
RUF #6	1222	217	AMC129274	T4S	R23W	12
RUF #7	1222	219	AMC129275	T4S	R23W	12
RUF #8	1222	221	AMC129276	T4S	R23W	12
RUF #9	1222	223	AMC129277	T4S	R23W	11
RUF #10	1222	225	AMC129278	T4S	R23W	11
RUF #11	1222	227	AMC129279	T4S	R23W	11
RUF #12	1222	229	AMC129280	T4S	R23W	11
RUF #13	1222	231	AMC129281	T4S	R23W	11
RUF #14	1222	233	AMC129282	T4S	R23W	11
RUF #15	1222	235	AMC129283	T4S	R23W	11
RUF #16	1222	237	AMC129284	T4S	R23W	11
RUF #17	1222	239	AMC129285	T4S	R23W	11
RUF #18	1222	241	AMC129286	T4S	R23W	11
RUF #19	1222	243	AMC129287	T4S	R23W	12
RUF #20	1222	245	AMC129288	T4S	R23W	12
RUF #21	1222	247	AMC129289	T4S	R23W	12
RUF #22	1222	249	AMC129290	T4S	R23W	12
RUF #23	1222	251	AMC129291	T4S	R23W	11
RUF #24	1222	253	AMC129292	T4S	R23W	11

RECEIVED  
BUREAU OF  
LAND MANAGEMENT

AUG 29 10 25 AM '97

ARIZONA  
STATE OFFICE  
PHOENIX, ARIZONA

MIL #1	1222	191	AMC129261	T4S	R23W	12
MIL #2	1222	193	AMC129262	T4S	R23W	12
MIL #3	1222	195	AMC129263	T4S	R23W	12
MIL #4	1222	197	AMC129264	T4S	R23W	12
MIL #5	1222	199	AMC129265	T4S	R23W	12
MIL #6	1222	201	AMC129266	T4S	R23W	12
MIL #7	1222	203	AMC129267	T4S	R23W	12
MIL #8	1222	205	AMC129268	T4S	R23W	12
NJZ #1	1222	185	AMC129258	T3S	R23W	25
NJZ #2	1222	187	AMC129259	T3S	R23W	25
NJZ #3	1222	189	AMC129260	T3S	R23W	25
G+W #1	1222	177	AMC129254	T3S	R23W	36
G+W #2	1222	179	AMC129255	T3S	R23W	36
G+W #3	1222	181	AMC129256	T3S	R23W	36
G+W #4	1222	183	AMC129257	T3S	R23W	36

UNITED STATES  
DEPARTMENT OF THE INTERIOR  
BUREAU OF LAND MANAGEMENT

RECEIPT AND ACCOUNTING ADVICE

NO. 2372894 04

Subject: CLAIM MAINTENANCE FEE 1998 - 166

TC/AZ

09/02/97

2 6 13

16,600.00

Applicant:

ORBEX RESOURCES INC  
C/O 2320 130TH STREET  
S SURREY BRITISH COLUMBIA  
C A N A D A - V4A 8Y3

CK 200155

Remitter:

Assignor:

LEASE MANAGEMENT DATA ☐ NEW ☐ UPDATE ☐ PAYMENT

ORIGINAL SERIAL NO.	ASG.	TYPE	ST.	CTY.	FUND SYMBOL	ACRES/UNITS	RATE
AMC 40769, ET AL							

AMOUNT	ANV. DATE	EXP. DATE	BILL CYC.	S/C	DISTRICT	NEXT BILL	MISC. DATA	U of M	ACTUAL UNITS

ASSIGNMENT SERIAL NO.	ASG.	TYPE	ST.	CTY.	FUND SYMBOL	ACRES/UNITS	RATE

AMOUNT	ANV. DATE	EXP. DATE	BILL CYC.	S/C	DISTRICT	NEXT BILL	MISC. DATA	U of M	ACTUAL UNITS

APPLY REMITTANCE			
ACTION	FUND SYMBOL	CTY.	AMOUNT
FILING FEE			
RENTAL			
UNEARNED			
REFUND			
TOTAL			
AMOUNT DUE			

Remarks:

BY:

DATE:

- ☐ Lease in Escrow?  
☐ KGS?  
☐ Auto Escalates?  
☐ Auto Renew?

Of Interest?  
Operating Rights?  
Operator  
Bond Filed?

FOR MMS USE ONLY

BILLEE	FOREST REFUGE
NUMBER	
OCS SECTION	
CODE	

CASE FOLDER COPY

**SILVERSPAR MINERALS INC.**

August 29, 1996

ARIZONA STATE OFFICE  
Bureau of Land Management  
3707 North 7th Street  
Phoenix, Arizona  
U.S.A. 85014

RE: Notice of Intent to hold Mineral Claims  
for Orbex Resources Inc.

Enclosed, please find two copies of the "Notice of Intent to Hold" of Orbex Resources Inc. for various unpatented mineral and/or millsite claims located in Arizona as described in Exhibit A of the Notice.

Please return one stamped copy of the Notice for our records.

Also enclosed, please find a check for \$16,600.00 in U.S. Funds, to cover the costs of this filing and the return postage for our copy of the notice.

Thank you for your attention to this matter.

Yours truly,



Michael F.K. Mews  
Director  
Orbex Resources Inc.

Enclosures

*gcl*  
ENTERED IN COMPUTER

10/16/96 *Sr*

ARIZONA  
STATE OFFICE  
PHOENIX, ARIZONA

AUG 30 10 07 AM '96

RECEIVED  
BUREAU OF  
LAND MANAGEMENT



**NOTICE OF PAYMENT OF ANNUAL RENTAL FEES  
LIST OF CLAIM NAMES AND BLM SERIAL NUMBERS  
AND NOTICE OF INTENTION TO HOLD**


TO: ARIZONA STATE OFFICE                      AND              LA PAZ COUNTY RECORDER  
Bureau of Land Management                      1113 Arizona Avenue, P.O. Box 940  
3707 North 7th Street                      Parker, Arizona USA 85344  
Phoenix, AZ, 85014

To whom it may concern:

NOTICE IS HEREBY GIVEN that the undersigned has paid to the Department of the Interior - Bureau of Land Management the sum of \$100.00 per claim for each of the unpatented mining claims and/or unpatented millsite claims described in Exhibit A attached hereto and made a part hereof, being the sum of (1) \$100.00 for each such claim for the assessment year beginning September 1, 1995 and ending September 1, 1996.


NOTICE IS FURTHER GIVEN that the unpatented claims described in Exhibit A are held and claimed by the owner(s) thereof for the valuable minerals contained therein, that the millsites (if any) described in Exhibit A are held and claimed by the owner(s) thereof for the mining and milling purposes, and that the owner(s) intends to continue the development of the claims.

DATED this 27 day of August, 1996.

  
\_\_\_\_\_  
(owner, claimant, agent or lessee)  
Michael F.K. Mews

The foregoing instrument was acknowledged before me this 27 day of August, 1996 by Michael F.K. Mews at the City of Vancouver in the Province of British Columbia, Canada

\*\*\*\*\*  
\*                      RECORDER'S STAMP  
\*  
\*  
\*  
\*  
\*  
\*  
\*  
\*  
\*  
\*\*\*\*\*

  
\_\_\_\_\_  
Notary Public in and for the Province  
of British Columbia **RONALD L. MORIN**  
Barrister & Solicitor, Notary Public  
201-1678 - 126th STREET,  
SURREY, B.C. V4A 3V3  
PHONE: (604) 538-7074  
FAX: (604) 538-8849

RETURN TO:

ORBEX RESOURCES INC.  
C/O 2320 130th Street  
South Surrey, British Columbia  
Canada V4A 8Y3

RECEIVED  
BUREAU OF  
LAND MANAGEMENT  
AUG 30 10 07 AM '96  
ARIZONA  
STATE OFFICE  
PHOENIX, ARIZONA

RECEIVED  
BUREAU OF  
LAND MANAGEMENT  
Aug 30 10 07 AM '96  
ARIZONA  
STATE OFFICE  
PHOENIX, ARIZONA

**EXHIBIT A**  
**LIST OF CLAIM NAMES AND SERIAL NUMBERS**

NAME	BOOK	PAGE	BLM	TWP	RGE	SEC
MAXIE	752	632	AMC40769	T4S	R23W	1
MAXIE II Amended	1229	738	AMC40770	T3S	R23W	36
MAXIE IIA	1229	744	AMC131757	T3S	R23W	36
MAXIE III Amended	1229	740	AMC40771	T3S	R23W	36
MAXIE IIIA	1229	746	AMC131758	T3S	R23W	36
MAXIE IV Amended	1229	742	AMC40772	T3S	R23W	36
MAXIE V	801	145	AMC40773	T3S	R23W	25
MAXIE VI	801	146	AMC40774	T3S	R23W	25
MAXIE VII	801	147	AMC40775	T3S	R23W	25
MAXIE #8	853	984	AMC40776	T3S	R23W	24
MAXIE #9	853	985	AMC40777	T3S	R23W	24
MAXIE #10	853	986	AMC40778	T3S	R23W	23
MAXIE #11	853	987	AMC40779	T3S	R23W	23
MAXIE #12	853	988	AMC40780	T3S	R23W	26
MAXIE #13	853	989	AMC40781	T3S	R23W	26
MAXIE #14	853	990	AMC40782	T3S	R23W	26
MAXIE #15	853	991	AMC40783	T3S	R23W	26
MAXIE #16	853	992	AMC40784	T3S	R23W	26
MAXIE #17	853	993	AMC40785	T3S	R23W	26
MAXIE #18	853	994	AMC40786	T3S	R23W	26
MAXIE #19	853	995	AMC40787	T3S	R23W	26
MAXIE #20	853	996	AMC40788	T3S	R23W	26
MAXIE #21	853	997	AMC40789	T3S	R23W	35
MAXIE #22	853	999	AMC40790	T3S	R23W	35
MAXIE #23	853	1000	AMC40791	T3S	R23W	35
MAXIE #24	854	1	AMC40792	T3S	R23W	35
MAXIE #25	854	2	AMC40793	T3S	R23W	35
MAXIE #26	854	3	AMC40794	T3S	R23W	35
RUTH #1 Amended	1222	167	AMC44216	T4S	R23W	11
RUTH #3 Amended	1222	169	AMC44218	T4S	R23W	11
RUTH #5 Amended	1222	171	AMC44220	T4S	R23W	11
RUTH #7 Amended	1222	173	AMC44222	T4S	R23W	11
RUTH #8 Amended	1222	175	AMC44223	T4S	R23W	11

RECEIVED  
BUREAU OF  
LAND MANAGEMENT  
AUG 30 10 07 AM '96  
ARIZONA  
STATE OFFICE  
PHOENIX, ARIZONA

RUTH #9 Amended	1011	97	AMC44224	T4S	R23W	11
RUTH #10	609	44	AMC44225	T4S	R23W	11
RUTH #11	609	45	AMC44226	T4S	R23W	11
RUTH #12	609	46	AMC44227	T4S	R23W	11
RUTH #14	609	47	AMC44228	T4S	R23W	11
RUTH #15	609	48	AMC44229	T4S	R23W	11
RUTH #16	609	49	AMC44230	T4S	R23W	11
RUTH #17	609	50	AMC44231	T4S	R23W	11
PLATA NO.1 3d Amended	1222	163	AMC44189	T4S	R23W	11
PLATA NO.2 2d Amended	1222	736	AMC44190	T4S	R23W	34
PLATA NO.3 Amended	1011	94	AMC44191	T3S	R23W	34
PLATA NO.4 Amended	1222	165	AMC44192	T3 S	R23W	11
PLATA NO.5 Amended	1011	95	AMC44193	T4S	R23W	11
PLATA NO.6 Amended	1011	96	AMC44194	T4S	R23W	11
PLATA NO.10 Amended	1011	98	AMC44195	T4S	R23W	2
PLATA NO.11 Amended	1011	99	AMC44196	T3S	R23W	34
PLATA NO.12 Amended	1011	100	AMC44197	T4S	R23W	2
PLATA NO.13	598	709	AMC44198	T4S	R23W	3
PLATA NO.14	598	710	AMC44199	T3S	R23W	35
PLATA NO.15 Amended	1011	101	AMC44200	T3S	R23W	34
PLATA NO.16	598	712	AMC44201	T3S	R23W	34
PLATA NO.17	598	713	AMC44202	T3S	R23W	34
PLATA NO.18	598	714	AMC44203	T3S	R23W	34
CHUCK NO. 1	609	51	AMC44204	T3S	R23W	35
CHUCK NO. 2	609	52	AMC44205	T3S	R23W	35
CHUCK NO. 3	609	53	AMC44206	T3S	R23W	35
CHUCK NO. 4	609	54	AMC44207	T3S	R23W	35
CHUCK NO. 5	609	55	AMC44208	T3S	R23W	35
CHUCK NO. 6	609	56	AMC44209	T3S	R23W	35
CHUCK NO. 7	609	57	AMC44210	T3S	R23W	35
CHUCK NO. 8	609	58	AMC44211	T3S	R23W	35
CHUCK NO. 9	609	59	AMC44212	T3S	R23W	35
CHUCK NO. 10	609	60	AMC44213	T3S	R23W	35
CHUCK NO. 11	609	61	AMC44214	T3S	R23W	35
CHUCK NO. 12	609	62	AMC44215	T3S	R23W	35
POP #1 Amended	1102	172	AMC43990	T3S	R23W	25
POP #2 2d Amended	1222	101	AMC43991	T3S	R23W	25
POP #3 2d Amended	1222	103	AMC43992	T3S	R23W	25
POP #4 3d Amended	1222	109	AMC43993	T3S	R23W	25

RECEIVED  
BUREAU OF  
LAND MANAGEMENT  
Aug 30 10 07 AM '96  
ARIZONA  
STATE OFFICE  
PHOENIX, ARIZONA

POP #5 3d Amended	1222	111	AMC43994 ✓	T3S	R23W	25
POP #5A	1222	113	AMC129408	T3S	R23W	25
POP #6 2d Amended	1222	115	AMC43995	T3S	R23W	25
POP #7 2d Amended	1222	117	AMC43996	T3S	R23W	25
POP #8 2d Amended	1222	119	AMC43997	T3S	R23W	25
POP #9 2d Amended	1222	121	AMC43998	T3S	R23W	25
POP #10 2d Amended	1222	123	AMC43999	T3S	R23W	25
POP #11 2d Amended	1222	125	AMC44000	T3S	R23W	36
POP #13 2d Amended	1222	127	AMC44002	T3S	R23W	36
POP #14 2d Amended	1222	129	AMC44003	T3S	R23W	36
POP #15 2d Amended	1222	131	AMC44004	T3S	R23W	36
POP #16 2d Amended	1222	133	AMC44005	T3S	R23W	36
POP #17 Amended	1222	135	AMC44006	T3S	R23W	36
POP #18 Amended	1102	223	AMC44007	T3S	R23W	36
POP #19 Amended	1102	226	AMC44008	T3S	R23W	36
POP #20 2d Amended	1222	137	AMC44009	T3S	R23W	36
POP #21 Amended	1102	232	AMC44010	T3S	R23W	36
POP #22 Amended	1102	235	AMC44011	T3&4S	R23W	1
POP #23 Amended	1102	238	AMC44012	T3&4S	R23W	1
POP #24 2d Amended	1222	139	AMC44013	T3S	R23W	36
POP #25 2d Amended	1222	141	AMC44014	T3S	R23W	36
POP #26 2d Amended	1222	143	AMC44015	T3S	R23W	36
POP #27 2d Amended	1222	145	AMC44016	T4S	R23W	1
POP #28 2d Amended	1222	147	AMC44017	T4S	R23W	1
POP #29 2d Amended	1222	734	AMC44018	T4S	R23W	1
POP #30 Amended	1102	259	AMC44019	T4S	R23W	1
POP #31 Amended	1102	262	AMC44020	T4S	R23W	1
POP #32 Amended	1102	265	AMC44021	T4S	R23W	1
POP #33 2d Amended	1222	149	AMC44022	T4S	R23W	12
POP #34 2d Amended	1222	151	AMC44023	T4S	R23W	12
POP #36 Amended	1102	274	AMC44025	T4S	R23W	12
POP #37 2d Amended	1222	153	AMC44026	T4S	R23W	12
POP #37A	1222	155	AMC129409 ✓	T4S	R23W	12
POP #38 2d Amended	1222	157	AMC44027	T4S	R23W	12
POP #39 Amended	1102	283	AMC 44028	T4S	R23W	11
POP #40 Amended	1102	286	AMC44029	T4S	R23W	12
POP #41 2d Amended	1222	159	AMC44030	T4S	R23W	12
POP #42 2d Amended	1222	161	AMC44031	T4S	R23W	12
POP #43 Amended	1102	295	AMC44032	T4S	R23W	12

RECEIVED  
BUREAU OF  
LAND MANAGEMENT  
AUG 30 10 07 AM '96  
ARIZONA  
STATE OFFICE  
PHOENIX, ARIZONA

POP #44 Amended	1102	298	AMC44033	T4S	R23W	13
POP #47 Amended	1102	301	AMC44034	T4S	R23W	1
POP #50	835428		AMC207723	T4S	R23W	36
POP #51	835429		AMC207724	T3&4S	R23W	1
POP #52	834716		AMC206525	T4S	R23W	1
POP #53	835430		AMC207725	T4S	R23W	1
POP #54	835431		AMC207726	T4S	R23W	1
POP #55	835432		AMC207727	T4S	R23W	1
POP #56	835433		AMC207728	T4S	R23W	1
POP #57	835434		AMC207729	T4S	R23W	1
POP #58	835435		AMC207730	T4S	R23W	1
POP #59	835436		AMC207731	T4S	R23W	1
POP #60	835437		AMC207732	T4S	R23W	1
POP #61	835438		AMC207733	T4S	R23W	36
POP #62	835439		AMC207734	T3S	R23W	25
POP #63	835440		AMC207735	T3S	R23W	24
RUF #1	1222	207	AMC129269	T4S	R23W	11
RUF #2	1222	209	AMC129270	T4S	R23W	11
RUF #3	1222	211	AMC129271	T4S	R23W	11
RUF #4	1222	213	AMC129272	T4S	R23W	11
RUF #5	1222	215	AMC129273	T4S	R23W	11
RUF #6	1222	217	AMC129274	T4S	R23W	12
RUF #7	1222	219	AMC129275	T4S	R23W	12
RUF #8	1222	221	AMC129276	T4S	R23W	12
RUF #9	1222	223	AMC129277	T4S	R23W	11
RUF #10	1222	225	AMC129278	T4S	R23W	11
RUF #11	1222	227	AMC129279	T4S	R23W	11
RUF #12	1222	229	AMC129280	T4S	R23W	11
RUF #13	1222	231	AMC129281	T4S	R23W	11
RUF #14	1222	233	AMC129282	T4S	R23W	11
RUF #15	1222	235	AMC129283	T4S	R23W	11
RUF #16	1222	237	AMC129284	T4S	R23W	11
RUF #17	1222	239	AMC129285	T4S	R23W	11
RUF #18	1222	241	AMC129286	T4S	R23W	11
RUF #19	1222	243	AMC129287	T4S	R23W	12
RUF #20	1222	245	AMC129288	T4S	R23W	12
RUF #21	1222	247	AMC129289	T4S	R23W	12
RUF #22	1222	249	AMC129290	T4S	R23W	12
RUF #23	1222	251	AMC129291	T4S	R23W	11
RUF #24	1222	253	AMC129292	T4S	R23W	11



MIL #1	1222	191	AMC129261	T4S	R23W	12
MIL #2	1222	193	AMC129262	T4S	R23W	12
MIL #3	1222	195	AMC129263	T4S	R23W	12
MIL #4	1222	197	AMC129264	T4S	R23W	12
MIL #5	1222	199	AMC129265	T4S	R23W	12
MIL #6	1222	201	AMC129266	T4S	R23W	12
MIL #7	1222	203	AMC129267	T4S	R23W	12
MIL #8	1222	205	AMC129268	T4S	R23W	12
NJZ #1	1222	185	AMC129258	T3S	R23W	25
NJZ #2	1222	187	AMC129259	T3S	R23W	25
NJZ #3	1222	189	AMC129260	T3S	R23W	25
G+W #1	1222	177	AMC129254	T3S	R23W	36
G+W #2	1222	179	AMC129255	T3S	R23W	36
G+W #3	1222	181	AMC129256	T3S	R23W	36
G+W #4	1222	183	AMC129257	T3S	R23W	36

RECEIVED  
 BUREAU OF  
 LAND MANAGEMENT  
 AUG 30 10 08 AM '96  
 ARIZONA  
 STATE OFFICE  
 PHOENIX, ARIZONA

DEPARTMENT OF THE INTERIOR  
BUREAU OF LAND MANAGEMENT

RECEIPT AND ACCOUNTING ADVICE

No. 2263737

3/30/96

Subject:

Applicant:

Remitter:

Assignor:

LEASE MANAGEMENT DATA										
<input type="checkbox"/> NEW <input type="checkbox"/> UPDATE <input type="checkbox"/> PAYMENT										
ORIGINAL SERIAL NO.	ASG.	TYPE	ST.	CTY.	FUND SYMBOL			ACRES/UNITS	RATE	
AMOUNT	ANV. DATE	EXP. DATE	BILL CYC.	S/C	DISTRICT	NEXT BILL	MISC. DATA	U of M	ACTUAL UN	
ASSIGNMENT SERIAL NO.	ASG.	TYPE	ST.	CTY.	FUND SYMBOL			ACRES/UNITS	RATE	
AMOUNT	ANV. DATE	EXP. DATE	BILL CYC.	S/C	DISTRICT	NEXT BILL	MISC. DATA	U of M	ACTUAL UN	

APPLY REMITTANCE				Remarks:
ACTION	FUND SYMBOL	CTY.	AMOUNT	
FILING FEE				129408-12940; 40769-40794 129254-12929. 131757-131758 207723-207735 44189-44216 206525 44218 44220 44222-44231 43990-44000 44002-44023 BY: 44025-44034 DATE:
RENTAL				
UNEARNED				
REFUND				
TOTAL				
AMOUNT DUE				

<input type="checkbox"/> Lease in Escrow? <input type="checkbox"/> KGS? <input type="checkbox"/> Auto Escalates? <input type="checkbox"/> Auto Renew?	Of Interest? Operating Rights? Operator Bond Filed?	<b>FOR MMS USE ONLY</b> BILLEE NUMBER OCS SECTION CODE	FOREST REFUGE
--	--	--	---------------

**Orbex Resources Inc.  
c/o Silverspar Minerals Inc.**

2320 - 130th Street, South Surrey  
British Columbia, Canada V4A 8Y3  
phone/fax: (604) 538-7236

August 17, 1995

ARIZONA STATE OFFICE  
Bureau of Land Management  
3707 North 7th Street  
Phoenix, Arizona  
USA 85014

Re: Notice of Intent to Hold Mineral Claims for Orbex Resources Inc.

Enclosed please find two copies of the "Notice of Intent to Hold" of Orbex Resources Inc. for various unpatented mineral and/or millsite claims located in Arizona as described in Exhibit A of the Notice.

Please return one stamped copy of the Notice for our records.

Also enclosed please find a cheque for \$16,600.00 in U.S. funds, to cover the costs of this filing and the return postage for our copy of the Notice.

Please be further advised that the offices of Orbex Resources Inc. and its parent company, Silverspar Minerals Inc., have moved to:

2320 130th Street  
Surrey, B.C.  
Canada  
V4A 8Y3

Kindly update your records to reflect this change and have all future correspondence sent to the above mentioned address. Thank you for your consideration in this matter.

Sincerely,

ORBEX RESOURCES INC.

Per: Michael F. K. Mews  
Michael F. K. Mews  
Director

9-7-95  
ENTERED IN COMPUTER

96 Maintenance fee

RECEIVED  
B.L.M. AZ STATE OFFICE  
AUG 22 '95  
9:00 A.M.  
PHOENIX, ARIZONA

new jersey zinc corp  
address corrected  
(20)

(166) TOTAL  
y  
40768  
131757  
44189  
43990  
129408  
207723  
206525  
129254 JB

**NOTICE OF PAYMENT OF ANNUAL RENTAL FEES  
LIST OF CLAIM NAMES AND BLM SERIAL NUMBERS  
AND NOTICE OF INTENTION TO HOLD**

TO: ARIZONA STATE OFFICE  
Bureau of Land Management  
3707 North 7th Street  
Phoenix, AZ, 85014

AND


LA PAZ COUNTY RECORDER  
1113 Arizona Avenue, P.O. Box 940  
Parker, Arizona USA 85344

To whom it may concern:

NOTICE IS HEREBY GIVEN that the undersigned has paid to the Department of the Interior - Bureau of Land Management the sum of \$100.00 per claim for each of the unpatented mining claims and/or unpatented millsite claims described in Exhibit A attached hereto and made a part hereof, being the sum of (1) \$100.00 for each such claim for the assessment year beginning September 1, 1995 and ending September 1, 1996.

NOTICE IS FURTHER GIVEN that the unpatented claims described in Exhibit A are held and claimed by the owner(s) thereof for the valuable minerals contained therein, that the millsites (if any) described in Exhibit A are held and claimed by the owner(s) thereof for the mining and milling purposes, and that the owner(s) intends to continue the development of the claims.

DATED this 17 day of August, 1995.




(owner, claimant, agent or lessee)  
Michael F.K. Mews

The foregoing instrument was acknowledged before me this 17 day of August, 1995 by Michael F.K. Mews at the City of Vancouver in the Province of British Columbia, Canada

\*\*\*\*\*

RECORDER'S STAMP

\*  
\*  
\*  
\*  
\*  
\*  
\*  
\*  
\*  
\*

  
Notary Public in and for the Province  
of British Columbia  
N. Glaister

RETURN TO:  
ORBEX RESOURCES INC.  
c/o SILVERSPAR MINERALS INC.  
501, 905 West Pender Street  
Vancouver, B.C. CANADA V6C 1L6

9:00 A.M.  
PHOENIX, ARIZONA

AUG 22 '95

RECEIVED  
BLM ARIZONA STATE OFFICE

\* RECORDER'S STAMP

\*  
\*  
\*  
\*  
\*  
\*  
\*

9:00 A.M.  
PHOENIX, ARIZONA

AUG 27 '95

RECEIVED  
B.L.M. STATE OFFICE

EXHIBIT A

LIST OF CLAIM NAMES AND SERIAL NUMBERS

NAME	BOOK	PAGE	BLM	TWP	RGE	SEC
MAXIE ✓	752	632	AMC40769	T4S	R23W	1
MAXIE II Amended ✓	1229	738	AMC40770	T3S	R23W	36
MAXIE IIA ✓	1229	744	AMC131757	T3S	R23W	36
MAXIE III Amended ✓	1229	740	AMC40771	T3S	R23W	36
MAXIE IIIA ✓	1229	746	AMC131758	T3S	R23W	36
MAXIE IV Amended ✓	1229	742	AMC40772	T3S	R23W	36
MAXIE V ✓	801	145	AMC40773	T3S	R23W	25
MAXIE VI ✓	801	146	AMC40774	T3S	R23W	25
MAXIE VII ✓	801	147	AMC40775	T3S	R23W	25
MAXIE #8	853	984	AMC40776	T3S	R23W	24
MAXIE #9	853	985	AMC40777	T3S	R23W	24
MAXIE #10	853	986	AMC40778	T3S	R23W	23
MAXIE #11	853	987	AMC40779	T3S	R23W	23
MAXIE #12	853	988	AMC40780	T3S	R23W	26
MAXIE #13	853	989	AMC40781	T3S	R23W	26
MAXIE #14	853	990	AMC40782	T3S	R23W	26
MAXIE #15	853	991	AMC40783	T3S	R23W	26
MAXIE #16	853	992	AMC40784	T3S	R23W	26
MAXIE #17	853	993	AMC40785	T3S	R23W	26
MAXIE #18	853	994	AMC40786	T3S	R23W	26
MAXIE #19	853	995	AMC40787	T3S	R23W	26
MAXIE #20	853	996	AMC40788	T3S	R23W	26
MAXIE #21	853	997	AMC40789	T3S	R23W	35
MAXIE #22	853	999	AMC40790	T3S	R23W	35
MAXIE #23	853	1000	AMC40791	T3S	R23W	35
MAXIE #24	854	1	AMC40792	T3S	R23W	35
MAXIE #25	854	2	AMC40793	T3S	R23W	35
MAXIE #26	854	3	AMC40794	T3S	R23W	35
RUTH #1 Amended ✓	1222	167	AMC44216	T4S	R23W	11
RUTH #3 Amended ✓	1222	169	AMC44218	T4S	R23W	11
RUTH #5 Amended ✓	1222	171	AMC44220	T4S	R23W	11
RUTH #7 Amended ✓	1222	173	AMC44222	T4S	R23W	11
RUTH #8 Amended ✓	1222	175	AMC44223	T4S	R23W	11



RECORDER'S STAMP

RECEIVED  
B.L.M. STATE OFFICE  
AUG 22 1995  
3:00 A.M.  
PHOENIX, ARIZONA

RUTH #9 Amended	1011	97	AMC44224	T4S	R23W	11
RUTH #10	609	44	AMC44225	T4S	R23W	11
RUTH #11	609	45	AMC44226	T4S	R23W	11
RUTH #12	609	46	AMC44227	T4S	R23W	11
RUTH #14	609	47	AMC44228	T4S	R23W	11
RUTH #15	609	48	AMC44229	T4S	R23W	11
RUTH #16	609	49	AMC44230	T4S	R23W	11
RUTH #17	609	50	AMC44231	T4S	R23W	11
PLATA NO.1 3dAmended	1222	163	AMC44189	T4S	R23W	11
PLATA NO.2 2d Amended	1222	736	AMC44190	T4S	R23W	34
PLATA NO.3 Amended	1011	94	AMC44191	T3S	R23W	34
PLATA NO.4 Amended	1222	165	AMC44192	T3 S	R23W	11
PLATA NO.5 Amended	1011	95	AMC44193	T4S	R23W	11
PLATA NO.6 Amended	1011	96	AMC44194	T4S	R23W	11
PLATA NO.10Amended	1011	98	AMC44195	T4S	R23W	2
PLATA NO.11Amended	1011	99	AMC44196	T3S	R23W	34
PLATA NO.12Amended	1011	100	AMC44197	T4S	R23W	2
PLATA NO.13	598	709	AMC44198	T4S	R23W	3
PLATA NO.14	598	710	AMC44199	T3S	R23W	35
PLATA NO.15 Amended	1011	101	AMC44200	T3S	R23W	34
PLATA NO.16	598	712	AMC44201	T3S	R23W	34
PLATA NO.17	598	713	AMC44202	T3S	R23W	34
PLATA NO.18	598	714	AMC44203	T3S	R23W	34
CHUCK NO. 1	609	51	AMC44204	T3S	R23W	35
CHUCK NO. 2	609	52	AMC44205	T3S	R23W	35
CHUCK NO. 3	609	53	AMC44206	T3S	R23W	35
CHUCK NO. 4	609	54	AMC44207	T3S	R23W	35
CHUCK NO. 5	609	55	AMC44208	T3S	R23W	35
CHUCK NO. 6	609	56	AMC44209	T3S	R23W	35
CHUCK NO. 7	609	57	AMC44210	T3S	R23W	35
CHUCK NO. 8	609	58	AMC44211	T3S	R23W	35
CHUCK NO. 9	609	59	AMC44212	T3S	R23W	35
CHUCK NO. 10	609	60	AMC44213	T3S	R23W	35
CHUCK NO. 11	609	61	AMC44214	T3S	R23W	35
CHUCK NO. 12	609	62	AMC44215	T3S	R23W	35
POP #1 Amended	1102	172	AMC43990	T3S	R23W	25
POP #2 2d Amended	1222	101	AMC43991	T3S	R23W	25
POP #3 2d Amended	1222	103	AMC43992	T3S	R23W	25
POP #4 3d Amended	1222	109	AMC43993	T3S	R23W	25

change made

\*  
\*  
\*  
\*  
\*  
\*  
\*  
\*

RECEIVED  
STATE OFFICE  
JUL 11 1961

change  
admission

RECORDER'S STAMP

PHOENIX, ARIZONA  
9:00 A.M.

RECEIVED  
R.I.M. STATE OFFICE  
AUG 22 '95

*****						
POP #44 Amended /	1102	298	AMC44033 /	T4S	R23W	13
POP #47 Amended /	1102	301	AMC44034 /	T4S	R23W	1
POP #50 )	835428		AMC207723 )	T4S	R23W	36
POP #51 )	835429		AMC207724 )	T3&4S	R23W	1
POP #52 —	834716		AMC206525 —	T4S	R23W	1
POP #53 {	835430		AMC207725 {	T4S	R23W	1
POP #54 {	835431		AMC207726 {	T4S	R23W	1
POP #55 {	835432		AMC207727 {	T4S	R23W	1
POP #56 {	835433		AMC207728 {	T4S	R23W	1
POP #57 {	835434		AMC207729 {	T4S	R23W	1
POP #58 {	835435		AMC207730 {	T4S	R23W	1
POP #59 {	835436		AMC207731 {	T4S	R23W	1
POP #60 {	835437		AMC207732 {	T4S	R23W	1
POP #61 {	835438		AMC207733 {	T4S	R23W	36
POP #62 {	835439		AMC207734 {	T3S	R23W	25
POP #63 {	835440		AMC207735 {	T3S	R23W	24
RUF #1 {	1222	207	AMC129269 {	T4S	R23W	11
RUF #2 {	1222	209	AMC129270 {	T4S	R23W	11
RUF #3 {	1222	211	AMC129271 {	T4S	R23W	11
RUF #4 {	1222	213	AMC129272 {	T4S	R23W	11
RUF #5 {	1222	215	AMC129273 {	T4S	R23W	11
RUF #6 {	1222	217	AMC129274 {	T4S	R23W	12
RUF #7 {	1222	219	AMC129275 {	T4S	R23W	12
RUF #8 {	1222	221	AMC129276 {	T4S	R23W	12
RUF #9 {	1222	223	AMC129277 {	T4S	R23W	11
RUF #10 {	1222	225	AMC129278 {	T4S	R23W	11
RUF #11 {	1222	227	AMC129279 {	T4S	R23W	11
RUF #12 {	1222	229	AMC129280 {	T4S	R23W	11
RUF #13 {	1222	231	AMC129281 {	T4S	R23W	11
RUF #14 {	1222	233	AMC129282 {	T4S	R23W	11
RUF #15 {	1222	235	AMC129283 {	T4S	R23W	11
RUF #16 {	1222	237	AMC129284 {	T4S	R23W	11
RUF #17 {	1222	239	AMC129285 {	T4S	R23W	11
RUF #18 {	1222	241	AMC129286 {	T4S	R23W	11
RUF #19 {	1222	243	AMC129287 {	T4S	R23W	12
RUF #20 {	1222	245	AMC129288 {	T4S	R23W	12
RUF #21 {	1222	247	AMC129289 {	T4S	R23W	12
RUF #22 {	1222	249	AMC129290 {	T4S	R23W	12
RUF #23 {	1222	251	AMC129291 {	T4S	R23W	11
RUF #24 {	1222	253	AMC129292 {	T4S	R23W	11

\*  
\*  
\*  
\*  
\*  
\*  
\*

George  
Hewitt

AUG 22 '95

RECEIVED  
R.I. M. A. Z. STATE OFFICE

UNITED STATES  
DEPARTMENT OF THE INTERIOR  
BUREAU OF LAND MANAGEMENT

RECEIPT AND ACCOUNTING ADVICE

No.2147764

WG/AZ 08/22/95

Subject: CLAIM MAINTENANCE FEE 1996 (166) 2 26 13 16,600.00

Applicant:

ORBEX RESOURCES INC  
2330-130TH ST. SOUTH SURREY  
BRITISH COLUMBIA CANADA  
V4A 6Y3

Remitter: SAME CK. # CC0003  
604-536-7235

Assignor:

LEASE MANAGEMENT DATA										<input type="checkbox"/> NEW	<input type="checkbox"/> UPDATE	<input type="checkbox"/> PAYMENT
ORIGINAL SERIAL NO.	ASG.	TYPE	ST.	CTY.	FUND SYMBOL				ACRES/UNITS	RATE		
AMC 40769, ET AL												
AMOUNT	ANV. DATE	EXP. DATE	BILL CYC.	S/C	DISTRICT	NEXT BILL	MISC. DATA	U of M	ACTUAL UNITS			
ASSIGNMENT SERIAL NO.	ASG.	TYPE	ST.	CTY.	FUND SYMBOL				ACRES/UNITS	RATE		
AMOUNT	ANV. DATE	EXP. DATE	BILL CYC.	S/C	DISTRICT	NEXT BILL	MISC. DATA	U of M	ACTUAL UNITS			
APPLY REMITTANCE												
ACTION	FUND SYMBOL				CTY.	AMOUNT						
FILING FEE												
RENTAL												
UNEARNED												
REFUND												
TOTAL												
AMOUNT DUE												
Remarks: AMC 40769 - 40794 26 129254 - 129292 3 43990 - 44000 11 129408 - 129409 3 44002 - 44023 22 131757 - 131758 1 44025 - 44034 10 206525 1 44189 - 44216 13 207723 - 207735 1 44218 1 44220 1 44222 - 44231 10 161												
BY: DATE:												
<input type="checkbox"/> Lease in Escrow?												
<input type="checkbox"/> KGS? Of Interest?												
<input type="checkbox"/> Auto Escalates? Operating Rights?												
<input type="checkbox"/> Auto Renew? Operator												
Bond Filed?												
FOR MMS USE ONLY												
BILLEE					FOREST REFUGE							
NUMBER												
OCS SECTION												
CODE												





**Orbex Resources Inc.**

1409 - 409 Granville Street  
Vancouver, B.C. Canada V6C 1T8  
Telephone (604) 669-5737  
Fax (604) 681-3920

August 8, 1994

Arizona State Land Office  
Bureau of Land Management  
3707 North 7th Street  
Phoenix, Arizona USA  
85014

40768  
129254  
129408  
131757  
206381  
207723  
43990  
44189  
JR

Re: Maxie, Ruth, Plata, Chuck, Pop, Ruf, Mill, NJZ, G+W Claims

Please find enclosed payment for the above claims for the year ending August 31, 1995.  
Will you kindly return the enclosed notice date stamped in order to record the documents  
at the local recorder.

Yours truly,

ORBEX RESOURCES INC.

  
P. E. Fox, Ph.D., P. Eng.

/am

9:00 A.M.  
PHOENIX, ARIZONA

AUG 9 '94

RECEIVED  
B.L.M. AZ STATE OFFICE

166 5pm 8/9/94

RECEIVED  
B.L.M. AZ STATE OFFICE

AUG 9 '94

**NOTICE OF PAYMENT OF ANNUAL RENTAL FEES  
LIST OF CLAIM NAMES AND BLM SERIAL NUMBERS  
AND NOTICE OF INTENTION TO HOLD**


TO: ARIZONA STATE OFFICE  
Bureau of Land Management  
3707 N. 7th St  
Phoenix, Az, 85014

To whom it may concern:


NOTICE IS HEREBY GIVEN that the undersigned has paid to the Department of the Interior - Bureau of Land Management the sum of \$100.00 per claim for each of the unpatented mining claims and/or unpatented millsite claims described in Exhibit A attached hereto and made a part hereof, being the sum of (1) \$100.00 for each such claim for the assessment year beginning September 1, 1994 and ending September 1, 1995.

NOTICE IS FURTHER GIVEN that the unpatented claims described in Exhibit A are held and claimed by the owner(s) thereof for the valuable minerals contained therein, that the millsites (if any) described in Exhibit A are held and claimed by the owner(s) thereof for mining and milling purposes, and that the owner(s) intends to continue the development of the claims.

DATED this 8th day of August, 1994.



The foregoing instrument was acknowledged before me this .....8..... day of August, 1994 by...Robert L. Fox.....



Notary Public

PLEASE RETURN TO:  
ORBEX RESOURCES INC.  
#1409 - 409 Granville Street  
Vancouver, B.C. V6C 1T8  
Canada

RECEIVED  
B. J. ... OFFICE  
AUG 9 '94

**EXHIBIT A**  
**LIST OF CLAIM NAMES AND SERIAL NUMBERS**

NAME	BOOK	PAGE	BLM	TOWN	RGE	SEC
MAXIE ✓	752	632	AMC40769	T4S	R23W	1
MAXIE II AMENDED ✓	1229	738	AMC40770	T3S	R23W	36
MAXIE IIA ✓	1229	744	AMC131757 ✓	T3S	R23W	36
MAXIE III AMENDED ✓	1229	740	AMC40771 ✓	T3S	R23W	36
MAXIE IIIA ✓	1229	746	AMC131758 ✓	T3S	R23W	36
MAXIE IV AMENDED ✓	1229	742	AMC40772	T3S	R23W	36
MAXIE V ✓	801	145	AMC40773	T3S	R23W	25
MAXIE VI ✓	801	146	AMC40774	T3S	R23W	25
MAXIE VII ✓	801	147	AMC40775	T3S	R23W	25
MAXIE #8	853	984	AMC40776	T3S	R23W	24
MAXIE #9	853	985	AMC40777	T3S	R23W	24
MAXIE #10	853	986	AMC40778	T3S	R23W	23
MAXIE #11	853	987	AMC40779	T3S	R23W	23
MAXIE #12	853	988	AMC40780	T3S	R23W	26
MAXIE #13	853	989	AMC40781	T3S	R23W	26
MAXIE #14	853	990	AMC40782	T3S	R23W	26
MAXIE #15	853	991	AMC40783	T3S	R23W	26
MAXIE #16	853	992	AMC40784	T3S	R23W	26
MAXIE #17	853	993	AMC40785	T3S	R23W	26
MAXIE #18	853	994	AMC40786	T3S	R23W	26
MAXIE #19	853	995	AMC40787	T3S	R23W	26
MAXIE #20	853	996	AMC40788	T3S	R23W	26
MAXIE #21	853	997	AMC40789	T3S	R23W	35
MAXIE #22	853	999	AMC40790	T3S	R23W	35
MAXIE #23	853	1000	AMC40791	T3S	R23W	35
MAXIE #24	854	1	AMC40792	T3S	R23W	35
MAXIE #25	854	2	AMC40793	T3S	R23W	35
MAXIE #26	854	3	AMC40794	T3S	R23W	35
RUTH #1 Amended ✓	1222	167	AMC44216	T4S	R23W	11
RUTH #3 Amended ✓	1222	169	AMC44218	T4S	R23W	11
RUTH #5 Amended ✓	1222	171	AMC44220	T4S	R23W	11
RUTH #7 Amended ✓	1222	173	AMC44222	T4S	R23W	11
RUTH #8 Amended ✓	1222	175	AMC44223	T4S	R23W	11
RUTH #9 Amended ✓	1011	97	AMC44224	T4S	R23W	11
RUTH #10	609	44	AMC44225	T4S	R23W	11
RUTH #11	609	45	AMC44226	T4S	R23W	11
RUTH #12	609	46	AMC44227	T4S	R23W	11
RUTH #14	609	47	AMC44228	T4S	R23W	11
RUTH #15	609	48	AMC44229	T4S	R23W	11
RUTH #16	609	49	AMC44230	T4S	R23W	11
RUTH #17	609	50	AMC44231	T4S	R23W	11
PLATA NO.1 3dAmended	1222	163	AMC44189	T4S	R23W	11
PLATA NO.2 2dAmended	1229	736	AMC44190	T3S	R23W	34
PLATA NO.3 Amended	1011	94	AMC44191	T3S	R23W	34
PLATA NO.4 Amended	1222	165	AMC44192	T4S	R23W	11
PLATA NO.5 Amended	1011	95	AMC44193	T4S	R23W	11
PLATA NO.6 Amended	1011	96	AMC44194	T4S	R23W	11
PLATA NO.10 Amended	1011	98	AMC44195	T4S	R23W	2
PLATA NO.11 Amended	1011	99	AMC44196	T3S	R23W	34

8-19-94  
**ENTERED IN COMPUTER**  
95- maintenance fee SR

(2)

PLATA NO.12 Amended	1011	100	AMC44197	T4S	R23W	2
PLATA NO.13	598	709	AMC44198	T4S	R23W	3
PLATA NO.14	598	710	AMC44199	T3S	R23W	35
PLATA NO.15 Amended	1011	101	AMC44200	T3S	R23W	34
PLATA NO.16	598	712	AMC44201	T3S	R23W	34
PLATA NO.17	598	713	AMC44202	T3S	R23W	34
PLATA NO.18	598	714	AMC44203	T3S	R23W	34
CHUCK NO.1	609	51	AMC44204	T3S	R23W	35
CHUCK NO.2	609	52	AMC44205	T3S	R23W	35
CHUCK NO.3	609	53	AMC44206	T3S	R23W	35
CHUCK NO.4	609	54	AMC44207	T3S	R23W	35
CHUCK NO.5	609	55	AMC44208	T3S	R23W	35
CHUCK NO.6	609	56	AMC44209	T3S	R23W	35
CHUCK NO.7	609	57	AMC44210	T3S	R23W	35
CHUCK NO.8	609	58	AMC44211	T3S	R23W	35
CHUCK NO.9	609	59	AMC44212	T3S	R23W	35
CHUCK NO.10	609	60	AMC44213	T3S	R23W	35
CHUCK NO.11	609	61	AMC44214	T3S	R23W	35
CHUCK NO.12	609	62	AMC44215	T3S	R23W	35
POP #1 Amended	1102	172	AMC43990	T3S	R23W	25
POP #2 Amended	1222	101	AMC43991	T3S	R23W	25
POP #3 Amended	1222	103	AMC43992	T3S	R23W	25
POP #4 Amended	1222	109	AMC43993	T3S	R23W	25
POP #5 Amended	1222	111	AMC43994	T3S	R23W	25
POP #5A ✓	1222	113	AMC129408 ✓	T3S	R23W	25
POP #6 Amended	1222	115	AMC43995	T3S	R23W	25
POP #7 Amended	1222	117	AMC43996	T3S	R23W	25
POP #8 Amended	1222	119	AMC43997	T3S	R23W	25
POP #9 Amended	1222	121	AMC43998	T3S	R23W	25
POP #10 Amended	1222	123	AMC43999	T3S	R23W	25
POP #11 Amended	1222	125	AMC44000	T3S	R23W	36
POP #13 Amended	1222	127	AMC44002	T3S	R23W	36
POP #14 Amended	1222	129	AMC44003	T3S	R23W	36
POP #15 Amended	1222	131	AMC44004	T3S	R23W	36
POP #16 Amended	1222	133	AMC44005	T3S	R23W	36
POP #17 Amended	1222	135	AMC44006	T3S	R23W	36
POP #18 Amended	1102	223	AMC44007	T3S	R23W	36
POP #19 Amended	1102	226	AMC44008	T3S	R23W	36
POP #20 Amended	1222	137	AMC44009	T3S	R23W	36
POP #21 Amended	1102	232	AMC44010	T3S	R23W	36
POP #22 Amended	1102	235	AMC44011	T4S	R23W	1
POP #23 Amended	1102	238	AMC44012	T4S	R23W	1
POP #24 Amended	1222	139	AMC44013	T3S	R23W	36
POP #25 Amended	1222	141	AMC44014	T3S	R23W	36
POP #26 Amended	1222	143	AMC44015	T3S	R23W	36
POP #27 Amended	1222	145	AMC44016	T4S	R23W	1
POP #28 Amended	1222	147	AMC44017	T4S	R23W	1
POP #29 Amended	1222	734	AMC44018	T4S	R23W	1
POP #30 Amended	1102	259	AMC44019	T4S	R23W	1
POP #31 Amended	1102	262	AMC44020	T4S	R23W	1
POP #32 Amended	1102	265	AMC44021	T4S	R23W	1
POP #33 Amended	1222	149	AMC44022	T4S	R23W	12
POP #34 Amended	1222	151	AMC44023	T4S	R23W	12
POP #36 Amended	1102	274	AMC44025	T4S	R23W	12

RECEIVED  
S.L.M. AZ STATE OFFICE  
Aug 19 1994  
PHOENIX, ARIZONA

POP #37 Amended✓	1222	153	AMC44026✓	T4S	R23W	12
POP #37A ✓	1222	155	AMC129409 ✓	T4S	R23W	12
POP #38 Amended	1222	157	AMC44027	T4S	R23W	12
POP #39 Amended	1102	283	AMC44028	T4S	R23W	11
POP #40 Amended	1102	286	AMC44029	T4S	R23W	12
POP #41 Amended	1222	159	AMC44030	T4S	R23W	12
POP #42 Amended	1222	161	AMC44031	T4S	R23W	12
POP #43 Amended	1102	295	AMC44032	T4S	R23W	12
POP #44 Amended	1102	298	AMC44033	T4S	R23W	13
POP #47 Amended✓	1102	301	AMC44034✓	T4S	R23W	1
POP #50 >	835428		AMC207723 >	T3S	R23W	36
POP #51	835429		AMC207724 >	T3S	R23W	1
POP #52 ✓	834716		AMC206525 ✓	T4S	R23W	1
POP #53	835430		AMC207725	T4S	R23W	1
POP #54	835431		AMC207726	T4S	R23W	1
POP #55	835432		AMC207727	T4S	R23W	1
POP #56	835433		AMC207728	T4S	R23W	1
POP #57	835434		AMC207729	T4S	R23W	1
POP #58	835435		AMC207730	T4S	R23W	1
POP #59	835436		AMC207731	T4S	R23W	1
POP #60	835437		AMC207732	T4S	R23W	1
POP #61	835438		AMC207733	T4S	R23W	36
POP #62	835439		AMC207734	T3S	R23W	25
POP #63	835440		AMC207735	T3S	R23W	24
RUF #1	1222	207	AMC129269	T4S	R23W	11
RUF #2	1222	209	AMC129270	T4S	R23W	11
RUF #3	1222	211	AMC129271	T4S	R23W	11
RUF #4	1222	213	AMC129272	T4S	R23W	11
RUF #5	1222	215	AMC129273	T4S	R23W	11
RUF #6	1222	217	AMC129274	T4S	R23W	12
RUF #7	1222	219	AMC129275	T4S	R23W	12
RUF #8	1222	221	AMC129276	T4S	R23W	12
RUF #9	1222	223	AMC129277	T4S	R23W	11
RUF #10	1222	225	AMC129278	T4S	R23W	11
RUF #11	1222	227	AMC129279	T4S	R23W	11
RUF #12	1222	229	AMC129280	T4S	R23W	11
RUF #13	1222	231	AMC129281	T4S	R23W	11
RUF #14	1222	233	AMC129282	T4S	R23W	11
RUF #15	1222	235	AMC129283	T4S	R23W	11
RUF #16	1222	237	AMC129284	T4S	R23W	11
RUF #17	1222	239	AMC129285	T4S	R23W	11
RUF #18	1222	241	AMC129286	T4S	R23W	11
RUF #19	1222	243	AMC129287	T4S	R23W	12
RUF #20	1222	245	AMC129288	T4S	R23W	12
RUF #21	1222	247	AMC129289	T4S	R23W	12
RUF #22	1222	249	AMC129290	T4S	R23W	12
RUF #23	1222	251	AMC129291	T4S	R23W	11
RUF #24	1222	253	AMC129292	T4S	R23W	11
MIL #1	1222	191	AMC129261	T4S	R23W	12
MIL #2	1222	193	AMC129262	T4S	R23W	12
MIL #3	1222	195	AMC129263	T4S	R23W	12
MIL #4	1222	197	AMC129264	T4S	R23W	12
MIL #5	1222	199	AMC129265	T4S	R23W	12
MIL #6	1222	201	AMC129266	T4S	R23W	12

PHOENIX, ARIZONA  
9:00 A.M.

AUG 9 1994

RECEIVED  
BLM AZ STATE OFFICE



MIL #7 }	1222	203	AMC129267 }	T4S	R23W	12
MIL #8 }	1222	205	AMC129268 }	T4S	R23W	12
NJZ #1 }	1222	185	AMC129258 }	T3S	R23W	25
NJZ #2 }	1222	187	AMC129259 }	T3S	R23W	25
NJZ #3 }	1222	189	AMC129260 }	T3S	R23W	25
G+W #1 }	1222	177	AMC129254 }	T3S	R23W	36
G+W #2 }	1222	179	AMC129255 }	T3S	R23W	36
G+W #3 }	1222	181	AMC129256 }	T3S	R23W	36
G+W #4 }	1222	183	AMC129257 }	T3S	R23W	36

9:00 A.M.  
PHOENIX, ARIZONA

AUG 9 '94

RECEIVED  
S.L.M. AZ STATE OFFICE

UNITED STATES  
DEPARTMENT OF THE INTERIOR  
BUREAU OF LAND MANAGEMENT

RECEIPT AND ACCOUNTING ADVICE

NO. 2062063

WG/AZ

08/09/94

Subject: CLAIM MAINTENANCE FEE 1995

2 11 13

16,600.00

Applicant:

ORBEX RESOURCES INC  
409 GRANVILLE ST. STE. 1409  
VANCOUVER B.C. V6C 1T8

SAME CK. # 0303

Remitter: 604-669-5737

Assignor:

LEASE MANAGEMENT DATA ☐ NEW ☐ UPDATE ☐ PAYMENT

ORIGINAL SERIAL NO.	ASG.	TYPE	ST.	CTY.	FUND SYMBOL	ACRES/UNITS	RATE
AMC 40769, ET AL							

AMOUNT	ANV. DATE	EXP. DATE	BILL CYC.	S/C	DISTRICT	NEXT BILL	MISC. DATA	U of M	ACTUAL UNITS

ASSIGNMENT SERIAL NO.	ASG.	TYPE	ST.	CTY.	FUND SYMBOL	ACRES/UNITS	RATE

AMOUNT	ANV. DATE	EXP. DATE	BILL CYC.	S/C	DISTRICT	NEXT BILL	MISC. DATA	U of M	ACTUAL UNITS

APPLY REMITTANCE			
ACTION	FUND SYMBOL	CTY.	AMOUNT
FILING FEE			
RENTAL			
UNEARNED			
REFUND			
TOTAL			
AMOUNT DUE			

Remarks:

43990 -  
AMC 40769 - 40794 44000  
26 129254 - 129292 44002-  
39 129408 - 129409 44023  
2 131757 - 131758 44025.  
1 206525 44034  
13 207723 - 207735  
28 44189 - 44216  
1 44218  
10 44220  
11 44222 - 44231  
22  
10  
166  
BY: DATE:

- ☐ Lease in Escrow?  
☐ KGS?  
☐ Auto Escalates?  
☐ Auto Renew?

Of Interest?  
Operating Rights?  
Operator  
Bond Filed?

FOR MMS USE ONLY

BILLEE	FOREST REFUGE
NUMBER	
OCS SECTION	
CODE	

166

129254  
40768  
43990  
206525  
44189  
131757  
129408  
207723  
JR

**NOTICE OF PAYMENT OF ANNUAL RENTAL FEES  
LIST OF CLAIM NAMES AND BLM SERIAL NUMBERS  
AND NOTICE OF INTENTION TO HOLD**

TO: ARIZONA STATE OFFICE  
Bureau of Land Management  
3707 N. 7th St  
Phoenix, Az, 85014  
and  
To whom it may concern:

NOTICE IS HEREBY GIVEN that the undersigned has paid to the Department of the Interior - Bureau of Land Management the sum of \$200.00 per claim for each of the unpatented mining claims and/or unpatented millsite claims described in Exhibit A attached hereto and made a part hereof, being the sum of (1) \$100.00 for each such claim for the assessment year beginning September 1, 1992 and ending September 1, 1993, and (2) \$100.00 for each such claim for the assessment year beginning September 1, 1993 and ending September 1, 1994.

NOTICE IS FURTHER GIVEN that the unpatented claims described in Exhibit A are held and claimed by the owner(s) thereof for the valuable minerals contained therein, that the millsites (if any) described in Exhibit A are held and claimed by the owner(s) thereof for mining and milling purposes, and that the owner(s) intends to continue the development of the claims.

DATED this 16th day of August, 1993.



The foregoing instrument was acknowledged before me this 16<sup>th</sup> day  
of August, 1993 by Peter E. Fox

  
Notary Public

**CHERI L. PEDERSEN**  
Barrister & Solicitor  
10th FLOOR - 595 HOWE STREET  
VANCOUVER, B.C. V6C 2T5

RECEIVED  
BLM-AZ STATE OFFICE

AUG 17 '93

9:00 A.M.  
PHOENIX, ARIZONA

93 & 94 Rental  
ENTERED IN COMPUTER

9-22-93 SKMS

166

✓

## EXHIBIT A

LIST OF CLAIM NAMES AND BLM SERIAL NUMBERS

Name	Location Notice		BLM #
	Book	Page	
Maxie ✓	752	632	AMC40769 ✓
Maxie II Amended ✓	1229	738	AMC40770 ✓
Maxie IIA ✓	1229	744	AMC131757 ✓
Maxie III Amended ✓	1229	740	AMC40771 ✓
Maxie IIIA ✓	1229	746	AMC131758 ✓
Maxie IV Amended ✓	1229	742	AMC40772 ✓
Maxie V ✓	801	145	AMC40773
Maxie VI ✓	801	146	AMC40774
Maxie VII ✓	801	147	AMC40775
Maxie #8	853	984	AMC40776
Maxie #9	853	985	AMC40777
Maxie #10	853	986	AMC40778
Maxie #11	853	987	AMC40779
Maxie #12	853	988	AMC40780
Maxie #13	853	989	AMC40781
Maxie #14	853	990	AMC40782
Maxie #15	853	991	AMC40783 ✓
Maxie #16	853	992	AMC40784
Maxie #17	853	993	AMC40785
Maxie #18	853	994	AMC40786
Maxie #19	853	995	AMC40787
Maxie #20	853	996	AMC40788
Maxie #21	853	997	AMC40789
Maxie #22	853	999	AMC40790
Maxie #23	853	1000	AMC40791
Maxie #24	854	1	AMC40792
Maxie #25	854	2	AMC40793
Maxie #26	854	3	AMC40794
RUTH #1 Amended ✓	1222	167	AMC44216 ✓
RUTH #3 Amended ✓	1222	169	AMC44218 ✓
RUTH #5 Amended ✓	1222	171	AMC44220 ✓
RUTH #7 Amended ✓	1222	173	AMC44222 ✓
RUTH #8 Amended ✓	1222	175	AMC44223 ✓
RUTH #9 Amended ✓	1011	97	AMC44224 ✓
RUTH #10	609	44	AMC44225 ✓
RUTH #11	609	45	AMC44226 ✓
RUTH #12	609	46	AMC44227 ✓

RECEIVED  
BLM AZ STATE OFFICE

Aug 17 1993  
PHOTOGRAPH

40769-94 ✓  
131757-58 ✓  
✓ 44189-216 ✓  
44218 ✓  
44220 ✓  
44222-31 ✓  
43990-44000 ✓  
120408-09 ✓  
44002-023 ✓  
44025-34 ✓  
207723-35 ✓  
206525 ✓  
129254-92 ✓

Exhibit A p.2

RUTH #14	609	47	AMC44228
RUTH #15	609	48	AMC44229
RUTH #16	609	49	AMC44230
RUTH #17	609	50	AMC44231
PLATA No.1 3dAmended	1222	163	AMC44189
PLATA No.2 2dAmended	1229	736	AMC44190
PLATA No.3 Amended	1011	94	AMC44191
PLATA No.4 Amended	1222	165	AMC44192
PLATA No.5 Amended	1011	95	AMC44193
PLATA No.6 Amended	1011	96	AMC44194
PLATA No.10 Amended	1011	98	AMC44195
PLATA No.11 Amended	1011	99	AMC44196
PLATA No.12 Amended	1011	100	AMC44197
PLATA No.13	598	709	AMC44198
PLATA No.14	598	710	AMC44199
PLATA No.15 Amended	1011	101	AMC44200
PLATA No.16	598	712	AMC44201
PLATA No.17	598	713	AMC44202
PLATA No.18	598	714	AMC44203
CHUCK NO.1	609	51	AMC44204
CHUCK NO.2	609	52	AMC44205
CHUCK NO.3	609	53	AMC44206
CHUCK NO.4	609	54	AMC44207
CHUCK NO.5	609	55	AMC44208
CHUCK NO.6	609	56	AMC44209
CHUCK NO.7	609	57	AMC44210
CHUCK NO.8	609	58	AMC44211
CHUCK NO.9	609	59	AMC44212
CHUCK NO.10	609	60	AMC44213
CHUCK NO.11	609	61	AMC44214
CHUCK NO.12	609	62	AMC44215
POP #1 Amended	1102	172	AMC43990
POP #2 Amended	1222	101	AMC43991
POP #3 Amended	1222	103	AMC43992
POP #4 Amended	1222	109	AMC43993
POP #5 Amended	1222	111	AMC43994
POP #5A	1222	113	AMC129408
POP #6 Amended	1222	115	AMC43995
POP #7 Amended	1222	117	AMC43996
POP #8 Amended	1222	119	AMC43997
POP #9 Amended	1222	121	AMC43998
POP #10 Amended	1222	123	AMC43999
POP #11 Amended	1222	125	AMC44000

PHOENIX, ARIZONA  
9:00 A.M.

AUG 17 '93

RECEIVED  
BL M. AZ STATE OFFICE



Exhibit A p.3

POP #13 Amended	1222 127	~ AMC44002
POP #14 Amended	1222 129	~ AMC44003
POP #15 Amended	1222 131	~ AMC44004
POP #16 Amended	1222 133	~ AMC44005
POP #17 Amended	1222 135	~ AMC44006
POP #18 Amended	1102 223	~ AMC44007
POP #19 Amended	1102 226	~ AMC44008
POP #20 Amended	1222 137	~ AMC44009
POP #21 Amended	1102 232	~ AMC44010
POP #22 Amended	1102 235	~ AMC44011
POP #23 Amended	1102 238	~ AMC44012
POP #24 Amended	1222 139	~ AMC44013
POP #25 Amended	1222 141	~ AMC44014
POP #26 Amended	1222 143	~ AMC44015
POP #27 Amended	1222 145	~ AMC44016
POP #28 Amended	1222 147	~ AMC44017
POP #29 Amended	1222 734	~ AMC44018
POP #30 Amended	1102 259	~ AMC44019
POP #31 Amended	1102 262	~ AMC44020
POP #32 Amended	1102 265	~ AMC44021
POP #33 Amended	1222 149	~ AMC44022
POP #34 Amended	1222 151	~ AMC44023
POP #36 Amended	1102 274	~ AMC44025
POP #37 Amended	1222 153	~ AMC44026
POP #37A ✓	1222 155	~ AMC129409 ✓
POP #38 Amended	1222 157	~ AMC44027
POP #39 Amended	1102 283	~ AMC44028
POP #40 Amended	1102 286	~ AMC44029
POP #41 Amended	1222 159	~ AMC44030
POP #42 Amended	1222 161	~ AMC44031
POP #43 Amended	1102 295	~ AMC44032
POP #44 Amended	1102 298	~ AMC44033
POP #47 Amended	1102 301	~ AMC44034
POP #50	835428	~ AMC207723
POP #51	835429	~ AMC207724
POP #52	834716	~ AMC206525
POP #53	835430	~ AMC207725
POP #54	835431	~ AMC207726
POP #55	835432	~ AMC207727
POP #56	835433	~ AMC207728
POP #57	835434	~ AMC207729
POP #58	835435	~ AMC207730
POP #59	835436	~ AMC207731

PHOENIX, ARIZONA  
9:00 A.M.

AUG 17 1993

RECEIVED  
S.L.M. AZ STATE OFFICE

Exhibit A p.4

POP #60	835437	~ AMC207732
POP #61	835438	~ AMC207733
POP #62	835439	~ AMC207734
POP #63	835440	~ AMC207735
RUF #1	1222 207	~ AMC129269
RUF #2	1222 209	~ AMC129270
RUF #3	1222 211	~ AMC129271
RUF #4	1222 213	~ AMC129272
RUF #5	1222 215	~ AMC129273
RUF #6	1222 217	~ AMC129274
RUF #7	1222 219	~ AMC129275
RUF #8	1222 221	~ AMC129276
RUF #9	1222 223	~ AMC129277
RUF #10	1222 225	~ AMC129278
RUF #11	1222 227	~ AMC129279
RUF #12	1222 229	~ AMC129280
RUF #13	1222 231	~ AMC129281
RUF #14	1222 233	~ AMC129282
RUF #15	1222 235	~ AMC129283
RUF #16	1222 237	~ AMC129284
RUF #17	1222 239	~ AMC129285
RUF #18	1222 241	~ AMC129286
RUF #19	1222 243	~ AMC129287
RUF #20	1222 245	~ AMC129288
RUF #21	1222 247	~ AMC129289
RUF #22	1222 249	~ AMC129290
RUF #23	1222 251	~ AMC129291
RUF #24	1222 253	~ AMC129292
MIL #1	1222 191	~ AMC129261
MIL #2	1222 193	~ AMC129262
MIL #3	1222 195	~ AMC129263
MIL #4	1222 197	~ AMC129264
MIL #5	1222 199	~ AMC129265
MIL #6	1222 201	~ AMC129266
MIL #7	1222 203	~ AMC129267
MIL #8	1222 205	~ AMC129268
NJZ #1	1222 185	~ AMC129258
NJZ #2	1222 187	~ AMC129259
NJZ #3	1222 189	~ AMC129260
G+W #1	1222 177	~ AMC129254
G+W #2	1222 179	~ AMC129255
G+W #3	1222 181	~ AMC129256
G+W #4	1222 183	~ AMC129257

PHOENIX, ARIZONA  
9:00 A.M.

AUG 17 '93

RECEIVED  
B.L.M. AZ STATE OFFICE

23

UNITED STATES  
DEPARTMENT OF THE INTERIOR  
BUREAU OF LAND MANAGEMENT

RECEIPT AND ACCOUNTING ADVICE

NO. 2044594 04

RS/AZ

08/25/93

Subject: REPLACEMENT CHECKS  
Applicant: CLAIM RENTAL FEE 1993 & 1994 (166)

2 101 13

33,200.00

ORBEX RESOURCES INC.  
1409 -409 GRANVILLE ST.  
VANCOUVER, B.C. V6C 1T8

Remitter: SAME - CK #'S 098 & 101  
669-5737

Assignor:

LEASE MANAGEMENT DATA ☐ NEW ☐ UPDATE ☐ PAYMENT

ORIGINAL SERIAL NO.	ASG.	TYPE	ST.	CTY.	FUND SYMBOL	ACRES/UNITS	RATE
AMC 40769, ET AL							

AMOUNT	ANV. DATE	EXP. DATE	BILL CYC.	S/C	DISTRICT	NEXT BILL	MISC. DATA	U of M	ACTUAL UNITS

ASSIGNMENT SERIAL NO.	ASG.	TYPE	ST.	CTY.	FUND SYMBOL	ACRES/UNITS	RATE

AMOUNT	ANV. DATE	EXP. DATE	BILL CYC.	S/C	DISTRICT	NEXT BILL	MISC. DATA	U of M	ACTUAL UNITS

APPLY REMITTANCE			
ACTION	FUND SYMBOL	CTY.	AMOUNT
FILING FEE			
RENTAL			
UNEARNED			
REFUND			
TOTAL			
AMOUNT DUE			

Remarks:

BY:

DATE:

- ☐ Lease in Escrow?  
☐ KGS?  
☐ Auto Escalates?  
☐ Auto Renew?

- Of Interest?  
Operating Rights?  
Operator  
Bond Filed?

FOR MMS USE ONLY

BILLEE

NUMBER

OCS SECTION

CODE

FOREST REFUGE

UNITED STATES  
DEPARTMENT OF THE INTERIOR  
BUREAU OF LAND MANAGEMENT  
RECEIPT AND ACCOUNTING ADVICE

NO. 1900944 04

WB/AZ

08/17/93

Subject: CLAIM RENTAL FEE 1993 & 1994 (166)

2 24 13

33,200.00

Applicant:

ORBEX RESOURCES INC.  
1409-409 GRANVILLE ST.  
VANCOUVER B.C. V6C 1T8

SAME CK # 095

Remitter: 669-2428

Assignor:

LEASE MANAGEMENT DATA ☐ NEW ☐ UPDATE ☐ PAYMENT

ORIGINAL SERIAL NO.	ASG.	TYPE	ST.	CTY.	FUND SYMBOL	ACRES/UNITS	RATE
AMC 40769, ET AL							

AMOUNT	ANV. DATE	EXP. DATE	BILL CYC.	S/C	DISTRICT	NEXT BILL	MISC. DATA	U of M	ACTUAL UNITS

ASSIGNMENT SERIAL NO.	ASG.	TYPE	ST.	CTY.	FUND SYMBOL	ACRES/UNITS	RATE

AMOUNT	ANV. DATE	EXP. DATE	BILL CYC.	S/C	DISTRICT	NEXT BILL	MISC. DATA	U of M	ACTUAL UNITS

APPLY REMITTANCE

ACTION	FUND SYMBOL	CTY.	AMOUNT
FILING FEE			
RENTAL			
UNEARNED			
REFUND			
TOTAL			
AMOUNT DUE			

Remarks:

BY:

DATE:

- ☐ Lease in Escrow?  
☐ KGS?  
☐ Auto Escalates?  
☐ Auto Renew?

Of Interest?  
Operating Rights?  
Operator  
Bond Filed?

FOR MMS USE ONLY

BILLEE		FOREST REFUGE
NUMBER		
OCS SECTION		
CODE		



Return to:  
Orbex Resources Inc.,  
1409-409 Granville Street,  
Vancouver, B.C. Canada V6C 1T8

92- 05076

43970  
129408  
206525  
207723  
OFFICIAL RECORDS OF LA PAZ COUNTY, AZ.  
\*LOIS K. HESSE, LA PAZ COUNTY RECORDER\*  
ORBEX RESOURCES INC  
08 Oct 1992 03:10 PM PAGE 1 of 1  
RECORDING FEE \$ 14.00

AFFADAVIT OF LABOUR PERFORMED AND  
IMPROVEMENTS MADE


Peter E. Fox agent for Orbex Resources Inc., being duly sworn, deposes and says that he is more than twenty-one years of age, and resides at Vancouver, in the Province of British Columbia, Canada and is personally acquainted with the mining claims known as Maxie, Pop 1-5,5a,6-11,13-32, 47,50-63 mining claims, situate in Silver Mining District, County of La Paz, State of Arizona, the location notice of which is recorded in the office of the County Recorder of said County, in Book (see below) of Records of Mines at page (see below) that between the 1st day of September, A.D. 1991 and the 31st day of August, A.D. 1992, at least five thousand six hundred dollars (\$5,600.00) dollars worth of work and improvements were done and performed upon said claims, not including the location work of said claims. Such work and improvements were made by and at the expense of Orbex Resources Inc., 1409-409 Granville Street, Vancouver, B.C., lessee, on behalf of The New Jersey Zinc Exploration Company, and Paris Adkison, the owners of said claims, for the purpose of complying with the laws of the United States pertaining to assessment of annual work, and Becker Drilling Inc., Commerce City, Colorado, were the men employed by said owner and who laboured upon said claims, did said work and improvements, the same being as follows, to wit: reverse circulation drilling and improvements.

<u>Claim Name</u>	<u>BLM AMC#</u>	<u>Docket/Page</u> <u>or Record #</u>	<u>Section</u>	<u>Township</u>	<u>Range</u>
MAXIE ✓	40769 ✓	752/632	1	4S	23W
POP 1	43990	1102/172	25	3S	23W
POP 2,3	43991,92	1222/101,103	25	3S	23W
POP 4,5	43993,94	1222/109,111	25	3S	23W
POP 5A ✓	129408 ✓	1222/113	25	3S	23W
POP 6,7	43995,96	1222/115,117	25	3S	23W
POP 8,9	43997,98	1222/119,121	25	3S	23W
POP 10	43999	1222/123	25	3S	23W
POP 11	44000	1222/125	36	3S	23W
POP 13,14	44002,03	1222/127,129	36	3S	23W
POP 15,16	44004,05	1222/131,133	36	3S	23W
POP 17	44006	1222/135	36	3S	23W
POP 18,19	44007,08	1102/223,26	36	3S	23W
POP 20	44009	1222/137	36	3S	23W
POP 21	44010	1102/232	36	3S	23W
POP 22	44011	1102/235	1	4S	23W
POP 23	44012	1102/238	1	4S	23W
POP 24,25	44013,14	1222/139,141	36	3S	23W
POP 26	44015	1222/143	36	3S	23W
POP 27,28	44016,17	1222/145,147	1	4S	23W
POP 29	44018	1222/734	1	4S	23W
POP 30,31,32	44019,20,21	1102/259,62,65	1	4S	23W
POP 47 ✓	44034 ✓	1102/301	1	4S	23W
POP 50,51 ✓	207723,24	83-5428,29	36/1	3S	23W
POP 52 ✓	206525	83-4716	1	4S	23W
POP 53-55	207725-27	83-5430-32	1	4S	23W
POP 56-60	207728-32	83-5433-37	1	4S	23W
POP 61	207733	83-5438	36	3S	23W
POP 62	207734	83-5439	25	3S	23W
POP 63	207735	83-5440	24	3S	23W

RECEIVED  
AZ STATE OFFICE  
OCT 13 1992  
PHOENIX, ARIZONA

SEAL

Subscribed and sworn to before me this 7 day of October A.D. 1992 at  
Vancouver, British Columbia, Canada.

  
Notary Public  
A Notary Public in and for the  
Province of British Columbia



**Orbex Resources Inc.**

1409 - 409 Granville Street  
Vancouver, B.C. Canada V6C 1T8  
Telephone (604)669-5737  
Fax (604)681-3920

October 29, 1992

Bureau of Land Management  
Mining Claims Recordation  
Arizona State Office  
Siete Square  
3707 North 7th Street  
Phoenix, Arizona USA  
85104

Dear Sirs:

Re: Maxie, Ruth, Plata, Pop, Chuck and MP Claims, La Paz County

Enclosed are four Affidavits of Labour for the above claims all recorded at the La Paz County Recorder on October 8, 1992. These documents are filed on behalf of the owners of the claims and the New Jersey Zinc Exploration Company (lessee) pursuant to 43CFR subpart 3833.

The recording fee of \$675.00 for the <sup>137</sup>135 affidavits appended hereto is enclosed.

Please return date stamped records for our files.

Yours truly,

**ORBEX RESOURCES INC.**



P. E. Fox, Ph.D., P. Eng.

/am

RECEIVED  
BUREAU OF LAND MANAGEMENT  
STATE OFFICE  
encl.

Oct 30 1992

9:00 A.M.  
PHOENIX, ARIZONA

UNITED STATES  
DEPARTMENT OF THE INTERIOR  
BUREAU OF LAND MANAGEMENT  
RECEIPT AND ACCOUNTING ADVICE

CP/AZ No. 1950575  
10/30/92

Subject:

AFFIDAVITS OF ASSESSMENT WORK (127)✓

2 16 12  
2 16 00

635.00✓  
40.00

Applicant:

NEW JERSEY ZINC EXPL. CO.  
C/O ORBEX RESOURCES INC  
1409-409 GRANVILLE ST  
VANCOUVER, BC V6C 1T8

SAME - CK #068  
669-5737  
Remitter:

gj

Assignor:

LEASE MANAGEMENT DATA										<input type="checkbox"/> NEW	<input type="checkbox"/> UPDATE	<input type="checkbox"/> PAYMENT
ORIGINAL SERIAL NO.	ASG.	TYPE	ST.	CTY.	FUND SYMBOL				ACRES/UNITS	RATE		
44204, ET AL												
AMOUNT	ANV. DATE	EXP. DATE	BILL CYC.	S/C	DISTRICT	NEXT BILL	MISC. DATA	U of M	ACTUAL UNITS			
ASSIGNMENT SERIAL NO.	ASG.	TYPE	ST.	CTY.	FUND SYMBOL				ACRES/UNITS	RATE		
AMOUNT	ANV. DATE	EXP. DATE	BILL CYC.	S/C	DISTRICT	NEXT BILL	MISC. DATA	U of M	ACTUAL UNITS			

APPLY REMITTANCE				Remarks:  overpayment  BY: <i>Lai J. Current</i> DATE: 11-2-92
ACTION	FUND SYMBOL	CTY.	AMOUNT	
FILING FEE				
RENTAL				
UNEARNED				
REFUND			40 <sup>00</sup>	
TOTAL				
AMOUNT DUE				

<input type="checkbox"/> Lease in Escrow?	<input type="checkbox"/> Of Interest? <input type="checkbox"/> Operating Rights? <input type="checkbox"/> Operator <input type="checkbox"/> Bond Filed?	FOR MMS USE ONLY	
<input type="checkbox"/> KGS?		BILLEE	FOREST REFUGE
<input type="checkbox"/> Auto Escalates?		NUMBER	
<input type="checkbox"/> Auto Renew?		OCS SECTION	
		CODE	

CASE FOLDER COPY

90-4898

AFFADAVIT OF LABOUR PERFORMED AND  
IMPROVEMENTS MADE

RECEIVED  
B.L.M. AZ STATE OFFICE

OCT 11 1990

7:45 A.M.

PHOENIX, ARIZONA

Peter E. Fox agent for Orbex Resources Inc., being duly sworn, deposes and says that he is more than twenty-one years of age, and resides at Vancouver, in the Province of British Columbia, Canada and is personally acquainted with the mining claims known as Ruth 1,3,5,7-12,14-17; Plata 1,4,5,6; Pop 33,34,36,37,37a,38-44 mining claims, situate in Silver Mining District, County of La Paz, State of Arizona, the location notice of which is recorded in the office of the County Recorder of said County, in Book (see below) of Records of Mines at page (see below) that between the 1st day of September, A.D. 1989 and the 31st day of August, A.D. 1990, at least two thousand nine hundred dollars (\$2,900.00) dollars worth of work and improvements were done and performed upon said claims, not including the location work of said claims. Such work and improvements were made by and at the expense of Orbex Resources Inc., 1409-409 Granville Street, Vancouver, B.C., lessee, on behalf of The New Jersey Zinc Exploration Company and Richard J. Tibbits, Estate of George Smith Jr., Estate of Stephen H. Sturges, and Charles J. Thomas the owners of said claims for the purpose of complying with the laws of the United States pertaining to assessment of annual work, and Prospect Drilling Company, Pheonix, Arizona, were the men employed by said owner and who laboured upon said claims, did said work and improvements, the same being as follows, to wit: reverse circulation drilling and improvements.

44189

46769

43990

129408

131757

99903

214080

207723

206525

in  
g

CLAIM NAME	BLM AMC#	DOCKET/PAGE OR RECORD#	# SEC.	TOWN.	RANGE
RUTH 1	44216	1222/167	11	4S	23W
RUTH 3	44218	1222/169	11	4S	23W
RUTH 5	44220	1222/171	11	4S	23W
RUTH 7	44222	1222/173	11	4S	23W
RUTH 8	44223	1222/175	11	4S	23W
RUTH 9	44224	1011/97	11	4S	23W
RUTH 10-12	44225-27	609/44-46	11	4S	23W
RUTH 14-15	44228-29	609/47-48	11	4S	23W
RUTH 16, 17	44230, 31	609/49, 50	14	4S	23W
PLATA 1, 4	44189, 92	1222/163, 165	11	4S	23W
PLATA 5, 6	44193, 94	1011/95, 96	11	4S	23W
POP 33, 34	44022, 23	1222/149, 151	12	4S	23W
POP 36	44025	1102/274	12	4S	23W
POP 37	44026	1222/153	12	4S	23W
POP 37A	129409	1222/155	12	4S	23W
POP 38	44027	1222/157	12	4S	23W
POP 39	44028	1102/283	11	4S	23W
POP 40	44029	1102/286	12	4S	23W
POP 41	44030	1222/159	12	4S	23W
POP 42	44031	1222/161	12	4S	23W
POP 43	44032	1102/295	12	4S	23W
POP 44	44033	1102/298	13	4S	23W

Subscribed and sworn to before me this 10 day of October A.D. 19 90  
at Vancouver, British Columbia, Canada.

Notary Public

(My commission does not expire).

Return to Orbex Resources Inc  
1409-409 Granville St  
Vancouver BC Canada V6C 1T8



RECORDED IN OFFICIAL RECORDS  
OF LA PAZ COUNTY, ARIZONA

SEP 27 '90 - 2 15 PM

Lois K. Hesse, COUNTY RECORDER

RF	5
CO. SUR	4
ST. SUR	5
P+II	5
TOTAL FEE	14
- OF -	PAGES

COPY  
AS TO FILING DATA ONLY

90-4899

AFFIDAVIT OF LABOUR PERFORMED AND  
IMPROVEMENTS MADE

Peter E. Fox, agent for Orbex Resources Inc., being duly sworn, deposes and says that he is more than twenty-one years of age, and resides at Vancouver, in the Province of British Columbia, Canada and is personally acquainted with the mining claims known as Maxie II, IIA, III, IIIA, IV, V, VI, VII, 8-26 mining claims, situate in Silver Mining District, County of La Paz, State of Arizona, the location notice of which is recorded in the office of the County Recorder of said County, in Book (see below) of Records of Mines at page (see below) that between the 1st day of September, A.D. 1989 and the 31st day of August, A.D. 1990, at least two thousand seven hundred dollars (\$2,700.00) dollars worth of work and improvements were done and performed upon said claims, not including the location work of said claims. Such work and improvements were made by and at the expense of Orbex Resources Inc., 1409-409 Granville Street, Vancouver, B.C., lessee, on behalf of The New Jersey Zinc Exploration Company, lessee, and Maxie C. Adkison and Paris Adkison the owners of said claims for the purpose of complying with the laws of the United States pertaining to assessment of annual work, and Prospect Drilling Company, Phoenix Arizona, were the men employed by said owner and who laboured upon said claims, did said work and improvements, the same being as follows, to wit: reverse circulation drilling and improvements.

CLAIM NAME	BLM AMCH	DOCKET/PAGE OR RECORD#	# SEC.	TOWN.	RANGE
MAXIE II	40770	1229/738	36	3S	23W
MAXIE IIA	131757	1229/744	36	3S	23W
MAXIE III	40771	1229/740	36	3S	23W
MAXIE IIIA	131758	1229/746	36	3S	23W
MAXIE IV	40772	1229/742	36	3S	23W
MAXIE V, VI, VII	40773, 4, 5	801/145, 6, 7	25	3S	23W
MAXIE 8, 9	40776-77	853/984, 85	24	3S	23W
MAXIE 10, 11	40778, 79	853/986, 87	23	3S	23W
MAXIE 12-20	40780-88	853/988-996	26	3S	23W
MAXIE 21-23	40789-91	853/997-1000	35	3S	23W
MAXIE 24-26	40792-94	854/1-3	35	3S	23W

Subscribed and sworn to before me this 26 day of October A.D. 1990  
at Vancouver, British Columbia, Canada.

\_\_\_\_\_  
Notary Public

(My commission does not expire).

Return to: Orbex Resources Inc. 1409-409 Granville Street, Vancouver, B.C. V6C 1T8

RECEIVED  
B.L.M. AZ STATE OFFICE

OCT 11 1990

7:45 A.M.  
PHOENIX, ARIZONA



RECORDED IN OFFICIAL RECORDS  
OF LA PAZ COUNTY, ARIZONA

SEP 27 '90 - 2 15 P.M.

Lois K. Hesse, COUNTY RECORDER

RF	5 +
CO. SUR	4 +
ST. SUR	5 +
P+II	5 +
TOTAL FEE	14
1 OF 1 PAGES	

AFFIDAVIT OF LABOUR PERFORMED AND  
IMPROVEMENTS MADE

Peter E. Fox agent for Orbex Resources Inc., being duly sworn, deposes and says that he is more than twenty-one years of age, and resides at Vancouver, in the Province of British Columbia, Canada and is personally acquainted with the mining claims known as Chuck 1-12, Plata 2, 3 10-18 mining claims, situate in Silver Mining District, County of La Paz, State of Arizona, the location notice of which is recorded in the office of the County Recorder of said County, in Book (see below) of Records of Mines at page (see below) that between the 1st day of September, A.D. 1989 and the 31st day of August, A.D. 1990, at least two thousand three hundred dollars (\$2,300.00) dollars worth of work and improvements were done and performed upon said claims, not including the location work of said claims. Such work and improvements were made by and at the expense of Orbex Resources Inc., 1409-409 Granville Street, Vancouver, B.C., lessee, on behalf of The New Jersey Zinc Exploration Company and Richard J. Tibbits, Estate of George Smith Jr., Estate of Stephen H. Sturges, and Charles J. Thomas the owners of said claims for the purpose of complying with the laws of the United States pertaining to assessment of annual work, and Prospect Drilling Company, Pheonix, Arizona were the men employed by said owner and who laboured upon said claims, did said work and improvements, the same being as follows, to wit: reverse circulation drilling and improvements.

CLAIM NAME	BLM AMCH	DOCKET/PAGE OR RECORD#	# SEC.	TOWN.	RANGE
CHUCK 1-12 ✓	44204-15 ✓	609/51-62	35	3S	23W
PLATA 2	44190	1222/736	34	3S	23W
PLATA 3	44191	1011/94	34	3S	23W
PLATA 10	44195	1011/98	2	4S	23W
PLATA 11	44196	1011/99	34	3S	23W
PLATA 12	44197	1011/100	2	4S	23W
PLATA 13	44198	598/709	3	4S	23W
PLATA 14	44199	598/710	35	3S	23W
PLATA 15	44200	1011/101	34	3S	23W
PLATA 16-18	44201-03	598/712-14	34	3S	23W

Subscribed and sworn to before me this 2 day of September A.D. 1990  
at Vancouver, British Columbia, Canada.

\_\_\_\_\_  
Notary Public

(My commission does not expire).

Return to Orbex Resources Inc  
1409-409 Granville St  
Vancouver BC Canada V6C 1T8

RECEIVED  
B.L.M. AZ STATE OFFICE

OCT 11 1990

7:45 A.M.  
PHOENIX, ARIZONA



RECORDED IN OFFICIAL RECORDS  
OF LA PAZ COUNTY, ARIZONA

SEP 27 '90 - 2 15 P.M.

*Lola K. Hesse*, COUNTY RECORDER

RF	5 +
CO. SUR	4 +
ST. SUR	3 +
P+H	saa +
TOTAL FEE	4
- OF -	1
PAGES	



# COPY

## AS TO FILING DATA ONLY

90-4897

### AFFADAVIT OF LABOUR PERFORMED AND IMPROVEMENTS MADE

Peter E. Fox agent for Orbex Resources Inc., being duly sworn, deposes and says that he is more than twenty-one years of age, and resides at Vancouver, in the Province of British Columbia, Canada and is personally acquainted with the mining claims known as Maxie, Pop 1-5, 5a, 6-11, 13-32, 47, 50-63, MP, MP2-8 mining claims, situate in Silver Mining District, County of La Paz, State of Arizona, the location notice of which is recorded in the office of the County Recorder of said County, in Book (see below) of Records of Mines at page (see below) that between the 1st day of September, A.D. 1989 and the 31st day of August, A.D. 1990, at least five thousand six hundred dollars (\$5,600.00) dollars worth of work and improvements were done and performed upon said claims, not including the location work of said claims. Such work and improvements were made by and at the expense of Orbex Resources Inc., 1409-409 Granville Street, Vancouver, B.C., lessee, on behalf of The New Jersey Zinc Exploration Company and Maxie C. Adkison and Paris Adkison the owners of said claims, for the purpose of complying with the laws of the United States pertaining to assessment of annual work, and Prospect Drilling Company, Pheonix, Arizona, were the men employed by said owner and who laboured upon said claims, did said work and improvements, the same being as follows, to wit: reverse circulation drilling and improvements.

CLAIM NAME	BLM AMCH	DOCKET/PAGE OR RECORD#	# SEC.	TOWN.	RANGE
MAXIE	40769✓	752/632	1	4S	23W
MP	99903	1146/734	24	3S	23W
MP 2,3	99904,05	1146/736,38	24	3S	23W
MP 4	99906	1146/740	24	3S	23W
MP 5-8-	214080-83-	84-000337-40	24	3S	23W
POP 1	43990	1102/172	25	3S	23W
POP 2,3	43991,92	1222/101,103	25	3S	23W
POP 4,5	43993,94	1222/109,111	25	3S	23W
POP 5A✓	129408-	1222/113	25	3S	23W
POP 6,7	43995,96	1222/115,117	25	3S	23W
POP 8,9	43997,98	1222/119,121	25	3S	23W
POP 10	43999	1222/123	25	3S	23W
POP 11	44000	1222/125	36	3S	23W
POP 13,14	44002,03	1222/127,129	36	3S	23W
POP 15,16	44004,05	1222/131,133	36	3S	23W
POP 17	44006	1222/135	36	3S	23W
POP 18,19	44007,08	1102/223,26	36	3S	23W
POP 20	44009	1222/137	36	3S	23W
POP 21	44010	1102/232	36	3S	23W
POP 22	44011	1102/235	1	4S	23W
POP 23	44012	1102/238	1	4S	23W
POP 24,25	44013,14	1222/139,141	36	3S	23W
POP 26	44015	1222/143	36	3S	23W
POP 27,28	44016,17	1222/145,147	1	4S	23W
POP 29	44018	1222/734	1	4S	23W
POP 30,31,32	44019,20,21	1102/259,62,65	1	4S	23W
POP 47-	44034-	1102/301	1	4S	23W
POP 50,51	207723,24-	83-5428,29	36	3S	23W
POP 52	206525✓	83-4716	1	4S	23W
POP 53-55	207725-27	83-5430-32	1	4S	23W
POP 56-60	207728-32	83-5433-37	1	4S	23W
POP 61	207733	83-5438	36	3S	23W
POP 62	207734	83-5439	25	3S	23W
POP 63	207735	83-5440	24	3S	23W

RECEIVED  
B.L.M. AZ STATE OFFICE

OCT 11 1990

PHOENIX, ARIZONA

Subscribed and sworn to before me this 20 day of August A.D. 19 90  
at Vancouver, British Columbia, Canada.

Notary Public

Return to: Orbex Resources Inc. 1409-409 Granville Street, Vancouver, B.C. V6C 1T8 Cana

**Orbex Resources Inc.**

1409 - 409 Granville Street  
Vancouver, B.C. Canada V6C 1T8  
Telephone (604)669-2428

September 25, 1990

Bureau of Land Management  
Arizona State Office  
Mining Claims Section  
Siete Square  
3707 North 7th Street  
Phoenix, Arizona 85104  
USA

Attention: Mining Claims Recordation

Dear Sir:

Re: Maxie, Ruth, Plata, Pop, Chuck and MP Claims, La Paz County

Enclosed are four Affidavits of Labour for the above claims all recorded at the La Paz County Recorder on Sept. 27 1990. These documents are filed on behalf of the owners of the claims and the New Jersey Zinc Exploration Company (lessee) pursuant to 43CFR subpart 3833.

The recording fee of \$675.00 for the 135 Affidavits appended hereto is enclosed.

Please return date stamped records for our files.

Yours truly,

ORBEX RESOURCES INC.



P. E. Fox, Ph.D., P. Eng.

RECEIVED  
B.L.M. AZ STATE OFFICE

OCT 11 1990

7:45 AM  
PHOENIX, ARIZONA

/am

encl.

UNITED STATES  
DEPARTMENT OF THE INTERIOR  
BUREAU OF LAND MANAGEMENT

## RECEIPT AND ACCOUNTING ADVICE

NO. 1661821

SM/AZ

10/11/90

Subject:

AFFIDAVITS OF ASSESSMENT WORK (135)

2 23 12

675.00

Applicant:

ORBEX RESOURCES, INC.  
1409 - 409 GRANVILLE ST.  
VANCOUVER, B.C. V6C 1T8Remitter: SAME - CK #535  
604-669-2428

Assignor:

LEASE MANAGEMENT DATA									
<input type="checkbox"/> NEW <input type="checkbox"/> UPDATE <input type="checkbox"/> PAYMENT									
ORIGINAL SERIAL NO.	ASG.	TYPE	ST.	CTY.	FUND SYMBOL			ACRES/UNITS	RATE
AMC 44216, ET AL									
AMOUNT	ANV. DATE	EXP. DATE	BILL CYC.	S/C	DISTRICT	NEXT BILL	MISC. DATA	U of M	ACTUAL UNITS
ASSIGNMENT SERIAL NO.	ASG.	TYPE	ST.	CTY.	FUND SYMBOL			ACRES/UNITS	RATE
AMOUNT	ANV. DATE	EXP. DATE	BILL CYC.	S/C	DISTRICT	NEXT BILL	MISC. DATA	U of M	ACTUAL UNITS
APPLY REMITTANCE									
ACTION	FUND SYMBOL				CTY.	AMOUNT			
FILING FEE									
RENTAL									
UNEARNED									
REFUND									
TOTAL									
AMOUNT DUE									
Remarks:									
Acknowledged sm									
BY:						DATE:			
<input type="checkbox"/> Lease in Escrow?						FOR MMS USE ONLY			
<input type="checkbox"/> KGS? Of Interest?						BILLEE			
<input type="checkbox"/> Auto Escalates? Operating Rights?						NUMBER			
<input type="checkbox"/> Auto Renew? Operator						OCS SECTION			
Bond Filed?						CODE			
						FOREST REFUGE			

ACCOUNTING ADVICE COPY

89-4837

AFFADAVIT OF LABOUR PERFORMED AND  
IMPROVEMENTS MADE

Peter E. Fox agent for Orbex Resources Inc., being duly sworn, deposes and says that he is more than twenty-one years of age, and resides at Vancouver, in the Province of British Columbia, Canada and is personally acquainted with the mining claims known as Ruth 1,3,5,7-12,14-17; Plata 1,4,5,6; Pop 33,34,36,37,37a,38-44 mining claims, situate in Silver Mining District, County of La Paz, State of Arizona, the location notice of which is recorded in the office of the County Recorder of said County, in Book (see below), of Records of Mines at page (see below) that between the 1st day of September, A.D. 1987 and the 31st day of August, A.D. 1988, at least two thousand nine hundred dollars (\$2,900.00) dollars worth of work and improvements were done and performed upon said claims, not including the location work of said claims. Such work and improvements were made by and at the expense of Orbex Resources Inc., 1409-409 Granville Street, Vancouver, B.C., lessee, on behalf of The New Jersey Zinc Exploration Company and Richard J. Tibbits, Estate of George Smith Jr., Estate of Stephen H. Sturges, and Charles J. Thomas the owners of said claims for the purpose of complying with the laws of the United States pertaining to assessment of annual work, and Prospect Drilling Company, Pheonix, Arizona, were the men employed by said owner and who laboured upon said claims, did said work and improvements, the same being as follows, to wit: reverse circulation drilling and improvements.

CLAIM NAME	BLM AMC#	DOCKET/PAGE OR RECORD#	# SEC.	TOWN.	RANGE
RUTH 1	44216	1222/167	11	4S	23W
RUTH 3	44218	1222/169	11	4S	23W
RUTH 5	44220	1222/171	11	4S	23W
RUTH 7	44222	1222/173	11	4S	23W
RUTH 8	44223	1222/175	11	4S	23W
RUTH 9	44224	1011/97	11	4S	23W
RUTH 10-12	44225-27	609/44-46	11	4S	23W
RUTH 14-15	44228-29	609/47-48	11	4S	23W
RUTH 16,17	44230,31	609/49,50	14	4S	23W
PLATA 1,4	44189,92	1222/163,165	11	4S	23W
PLATA 5,6	44193,94	1011/95,96	11	4S	23W
POP 33,34	44022,23	1222/149,151	12	4S	23W
POP 36	44025	1102/274	12	4S	23W
POP 37	44026	1222/153	12	4S	23W
POP 37A	129409	1222/155	12	4S	23W
POP38	44027	1222/157	12	4S	23W
POP 39	44028	1102/283	11	4S	23W
POP 40	44029	1102/286	12	4S	23W
POP 41	44030	1222/159	12	4S	23W
POP 42	44031	1222/161	12	4S	23W
POP 43	44032	1102/295	12	4S	23W
POP 44	44033	1102/298	13	4S	23W

Subscribed and sworn to before me this 26 day of Sept A.D. 1988  
at Vancouver, British Columbia, Canada.

Notary Public

(My commission does not expire).

Return to Orbex Resources Inc  
1409-409 Granville St  
Vancouver BC Canada V6C 1T8  
B.L.M. AZ STATE OFFICE

OCT 10 1988

1:45 A.M.  
PHOENIX, ARIZONA

DAVID DUNN  
SOLICITOR

RECORDED IN OFFICIAL RECORDS  
OF LA PAZ COUNTY, ARIZONA  
SEP 27 2 42 PM '88

Lois K. Fierse, COUNTY RECORDER

RF	5	+
CO SUB	4	+
SI SUB	5	+
FILE	1	+
FILE	15	+
1-OF-1		

AFFADAVIT OF LABOUR PERFORMED AND  
IMPROVEMENTS MADE

Peter E. Fox, agent for Orbex Resources Inc., being duly sworn, deposes and says that he is more than twenty-one years of age, and resides at Vancouver, in the Province of British Columbia, Canada and is personally acquainted with the mining claims known as Maxie II, IIA, III, IIIA, IV, V, VI, VII, 8-26 mining claims, situate in Silver Mining District, County of La Paz, State of Arizona, the location notice of which is recorded in the office of the County Recorder of said County, in Book (see below) of Records of Mines at page (see below) that between the 1st day of September, A.D. 1987 and the 31st day of August, A.D. 1988, at least two thousand seven hundred dollars (\$2,700.00) dollars worth of work and improvements were done and performed upon said claims, not including the location work of said claims. Such work and improvements were made by and at the expense of Orbex Resources Inc., 1409-409 Granville Street, Vancouver, B.C., lessee, on behalf of The New Jersey Zinc Exploration Company, lessee, and Maxie C. Adkison and Paris Adkison the owners of said claims for the purpose of complying with the laws of the United States pertaining to assessment of annual work, and Prospect Drilling Company, Pheonix Arizona, were the men employed by said owner and who laboured upon said claims, did said work and improvements, the same being as follows, to wit: reverse circulation drilling and improvements.

CLAIM NAME	BLM AMC#	DOCKET/PAGE OR RECORD#	# SEC.	TOWN.	RANGE
MAXIE II	40770 ✓	1229/738	36	3S	23W
MAXIE IIA	131757 ✓	1229/744	36	3S	23W
MAXIE III	40771 ✓	1229/740	36	3S	23W
MAXIE IIIA	131758 ✓	1229/746	36	3S	23W
MAXIE IV	40772 ✓	1229/742	36	3S	23W
MAXIE V, VI, VII	40773, 4, 5 ✓	801/145, 6, 7	25	3S	23W
MAXIE 8, 9	40776-77 ✓	853/984, 85	24	3S	23W
MAXIE 10, 11	40778, 79 ✓	853/986, 87	23	3S	23W
MAXIE 12-20	40780-88 ✓	853/988-996	26	3S	23W
MAXIE 21-23	40789-91 ✓	853/997-1000	35	3S	23W
MAXIE 24-26	40792-94 ✓	854/1-3	25	3S	23W

Subscribed and sworn to before me this 26 day of Sept A.D. 1989  
at Vancouver, British Columbia, Canada.

Notary Public

(My commission does not expire).

Return to Orbex Resources Inc  
1409-409 Granville St  
Vancouver BC Canada V6C 1T8

40  
SOLICITOR

RECEIVED  
B.L.M. AZ STATE OFFICE

OCT 10 1989

7:45 A.M.  
QUICKLY ARIZONA



RECORDED IN OFFICIAL RECORDS  
OF LA PAZ COUNTY, ARIZONA  
SEP 27 2 42 PM '89  
Lois K. Hesse, COUNTY RECORDER

RF	5 +
CO. SUB	4 +
ST. SUB	5 +
P.S. II	5 +
TOTAL	14
PAGES	1 - OF - 1



AFFIDAVIT OF LABOUR PERFORMED AND  
IMPROVEMENTS MADE

Peter E. Fox agent for Orbex Resources Inc., being duly sworn, deposes and says that he is more than twenty-one years of age, and resides at Vancouver, in the Province of British Columbia, Canada and is personally acquainted with the mining claims known as Chuck 1-12, Plata 2, 3 10-18 mining claims, situate in Silver Mining District, County of La Paz, State of Arizona, the location notice of which is recorded in the office of the County Recorder of said County, in Book (see below) of Records of Mines at page (see below) that between the 1st day of September, A.D. 1987 and the 31st day of August, A.D. 1988, at least two thousand three hundred dollars (\$2,300.00) dollars worth of work and improvements were done and performed upon said claims, not including the location work of said claims. Such work and improvements were made by and at the expense of Orbex Resources Inc., 1409-409 Granville Street, Vancouver, B.C., lessee, on behalf of The New Jersey Zinc Exploration Company and Richard J. Tibbits, Estate of George Smith Jr., Estate of Stephen H. Sturges, and Charles J. Thomas the owners of said claims for the purpose of complying with the laws of the United States pertaining to assessment of annual work, and Prospect Drilling Company, Pheonix, Arizona were the men employed by said owner and who laboured upon said claims, did said work and improvements, the same being as follows, to wit: reverse circulation drilling and improvements.

CLAIM NAME	BLM AMC#	DOCKET/PAGE		#	SEC.	TOWN.	RANGE
		OR	RECORD#				
CHUCK 1-12	44204-15	609/51-62		35		3S	23W
PLATA 2	44190	1222/736		34		3S	23W
PLATA 3	44191	1011/94		34		3S	23W
PLATA 10	44195	1011/98		2		4S	23W
PLATA 11	44196	1011/99		34		3S	23W
PLATA 12	44197	1011/100		2		4S	23W
PLATA 13	44198	598/709		3		4S	23W
PLATA 14	44199	598/710		35		3S	23W
PLATA 15	44200	1011/101		34		3S	23W
PLATA 16-18	44201-03	598/712-14		34		3S	23W

Subscribed and sworn to before me this 26 day of Sept A.D. 1989  
at Vancouver, British Columbia, Canada.

Notary Public

(My commission does not expire).

Return to Orbex Resources Inc  
1409-409 Granville St  
Vancouver BC Canada V6C 1T8

GORDON J. BITNEY  
SOLICITOR

RECEIVED  
B.L.M. AZ STATE OFFICE

OCT 10 1989

7:45 A.M  
PHOENIX, ARIZONA



RECORDED IN OFFICIAL RECORDS  
OF LA PAZ COUNTY, ARIZONA  
SEP 27 2 42 PM '89  
Lois K. Jones, COUNTY RECORDER

LF	5 +
CO. SUB	4 +
ST. SUB	5 +
P-11	+
TOTAL FEE	1.00
1 - OF - 1 PAGES	

RECORDED AT THE  
REQUEST OF:

AFFADAVIT OF LABOUR PERFORMED AND  
IMPROVEMENTS MADE

89-4840

Peter E. Fox agent for Orbex Resources Inc., being duly sworn, deposes and says that he is more than twenty-one years of age, and resides at Vancouver, in the Province of British Columbia, Canada and is personally acquainted with the mining claims known as Maxie, Pop 1-5, 5a, 6-11, 13-32, 47, 50-63, MP, MP2-8 mining claims, situate in Silver Mining District, County of La Paz, State of Arizona, the location notice of which is recorded in the office of the County Recorder of said County, in Book (see below) of Records of Mines at page (see below) that between the 1st day of September, A.D. 1987 and the 31st day of August, A.D. 1988, at least five thousand six hundred dollars (\$5,600.00) dollars worth of work and improvements were done and performed upon said claims, not including the location work of said claims. Such work and improvements were made by and at the expense of Orbex Resources Inc., 1409-409 Granville Street, Vancouver, B.C., lessee, on behalf of The New Jersey Zinc Exploration Company and Maxie C. Adkison and Paris Adkison the owners of said claims, for the purpose of complying with the laws of the United States pertaining to assessment of annual work, and Prospect Drilling Company, Pheonix, Arizona, were the men employed by said owner and who laboured upon said claims, did said work and improvements, the same being as follows, to wit: reverse circulation drilling and improvements.

CLAIM NAME	BLM AMC#	DOCKET/PAGE OR RECORD#	# SEC.	TOWN.	RANGE
MAXIE	40769 ✓	752/632	1	4S	23W
MP	99903 ✓	1146/734	24	3S	23W
MP 2,3	99904, 05 ✓	1146/736, 38	24	3S	23W
MP 4	99906 ✓	1146/740	24	3S	23W
MP 5-8	<del>214080</del> 83 ✓	84-000337-40	24	3S	23W
POP 1	43990 ✓	1102/172	25	3S	23W
POP 2,3	43991, 92 ✓	1222/101, 103	25	3S	23W
POP 4,5	43993, 94 ✓	1222/109, 111	25	3S	23W
POP 5A	129408	1222/113	25	3S	23W
POP 6,7	43995, 96 ✓	1222/115, 117	25	3S	23W
POP 8,9	43997, 98 ✓	1222/119, 121	25	3S	23W
POP 10	43999 ✓	1222/123	25	3S	23W
POP 11	<del>44000</del> ✓	1222/125	36	3S	23W
POP 13,14	44002, 03 ✓	1222/127, 129	36	3S	23W
POP 15,16	44004, 05 ✓	1222/131, 133	36	3S	23W
POP 17	44006 ✓	1222/135	36	3S	23W
POP 18,19	44007, 08 ✓	1102/223, 26	36	3S	23W
POP 20	44009 ✓	1222/137	36	3S	23W
POP 21	44010 ✓	1102/232	36	3S	23W
POP 22	44011 ✓	1102/235	1	4S	23W
POP 23	44012 ✓	1102/238	1	4S	23W
POP 24,25	44013, 14 ✓	1222/139, 141	36	3S	23W
POP 26	44015 ✓	1222/143	36	3S	23W
POP 27,28	44016, 17 ✓	1222/145, 147	1	4S	23W
POP 29	44018 ✓	1222/734	1	4S	23W
POP 30,31,32	44019, 20, 21 ✓	1102/259, 62, 65	1	4S	23W
POP 47	44034 ✓	1102/301	1	4S	23W
POP 50,51	<del>207723</del> 24 ✓	83-5428, 29	36	3S	23W
POP 52	206525 ✓	83-4716	1	4S	23W
POP 53-55	207725-27	83-5430-32	1	4S	23W
POP 56-60	207728-32	83-5433-37	1	4S	23W
POP 61	207733	83-5438	36	3S	23W
POP 62	207734	83-5439	25	3S	23W
POP 63	207735	83-5440	24	3S	23W

RECEIVED  
B.L.M. AZ STATE OFFICE  
OCT 10 1989  
7:45 A.M.  
PHOENIX, ARIZONA

Subscribed and sworn to before me this 26 day of Sept A.D. 1989  
at Vancouver, British Columbia, Canada.

(My commission does not expire).

Return to Orbex Resources Inc  
1409-409 Granville St  
Vancouver BC Canada V6C 1T8

Notary Public  
GORDON J. BITNEY  
401 - 1000 - 1000 ST  
VANCOUVER, B.C.  
SOLICITOR

RECORDED AT THE  
REQUEST OF:





**Orbex Industries Inc.**

1409 - 409 Granville Street,  
Vancouver, B.C. Canada V6C 1T8  
Telephone (604) 669-2428

44189  
43990  
206525  
129408  
40769  
131757  
99903  
214080  
207723  
SR

November 2, 1988

Bureau of Land Management  
Arizona State Office  
Mining Claims Section  
Siete Square  
3707 North 7th Street  
Phoenix, Arizona 85014  
USA

**RECEIVED**  
B.L.M. AZ STATE OFFICE

**NOV 04 1988**

**7:45 A.M.**  
**PHOENIX, ARIZONA**

Attention: Mining Claims Recordation

Dear Sir:

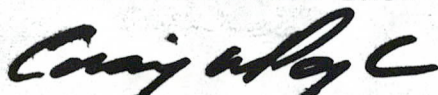
Maxie, Ruth, Plata, Pop, Chuck and MP Claims  
La Paz County, Arizona

Enclosed are four Affidavits of Labour for the above claims all recorded at the La Paz County Recorder on October 24, 1988. These documents are filed on behalf of the owners of the claims and the New Jersey Zinc Exploration Company (lessee) pursuant to 43CFR subpart 3833.

Please return date stamped records for our files.

Yours truly,

ORBEX RESOURCES INC.



Craig W. Payne

/am

encl.



COPY

AS TO FILING DATA ONLY

AFFIDAVIT OF LABOUR PERFORMED AND

IMPROVEMENTS MADE

88-5920

Craig W. Payne agent for Orbex Resources Inc., being duly sworn, deposes and says that he is more than twenty-one years of age, and resides at Vancouver, in the Province of British Columbia, Canada and is personally acquainted with the mining claims known as Ruth 1,3,5,7-12,14-17; Plata 1,4,5,6; Pop 33,34,36,37,37a,38-44 mining claims, situate in Silver Mining District, County of La Paz, State of Arizona, the location notice of which is recorded in the office of the County Recorder of said County, in Book (see below) of Records of Mines at page (see below) that between the 1st day of September, A.D. 1987 and the 31st day of August, A.D. 1988, at least two thousand nine hundred dollars (\$2,900.00) dollars worth of work and improvements were done and performed upon said claims, not including the location work of said claims. Such work and improvements were made by and at the expense of Orbex Resources Inc., 1409-409 Granville Street, Vancouver, B.C., lessee, on behalf of The New Jersey Zinc Exploration Company and Richard J. Tibbits, Estate of George Smith Jr., Estate of Stephen H. Sturges, and Charles J. Thomas the owners of said claims for the purpose of complying with the laws of the United States pertaining to assessment of annual work, and Prospect Drilling Company, Pheonix, Arizona, were the men employed by said owner and who laboured upon said claims, did said work and improvements, the same being as follows, to wit: reverse circulation drilling and improvements.

CLAIM NAME	BLM AMC#	DOCKET/PAGE OR RECORD#	# SEC.	TOWN.	RANGE
RUTH 1	44216 ✓	1222/167	11	4S	23W
RUTH 3	44218 ✓	1222/169	11	4S	23W
RUTH 5	44220 ✓	1222/171	11	4S	23W
RUTH 7	44222 ✓	1222/173	11	4S	23W
RUTH 8	44223 ✓	1222/175	11	4S	23W
RUTH 9	44224 ✓	1011/97	11	4S	23W
RUTH 10-12	44225-27 ✓	609/44-46	11	4S	23W
RUTH 14-15	44228-29 ✓	609/47-48	11	4S	23W
RUTH 16,17	44230,31 ✓	609/49,50	14	4S	23W
PLATA 1,4	44189,92 ✓	1222/163,165	11	4S	23W
PLATA 5,6	44193,94 ✓	1011/95,96	11	4S	23W
POP 33,34	44022,23 ✓	1222/149,151	12	4S	23W
POP 36	44025 ✓	1102/274	12	4S	23W
POP 37	44026 ✓	1222/153	12	4S	23W
POP 37A	129409 ✓	1222/155	12	4S	23W
POP38	44027 ✓	1222/157	12	4S	23W
POP 39	44028 ✓	1102/283	11	4S	23W
POP 40	44029 ✓	1102/286	12	4S	23W
POP 41	44030 ✓	1222/159	12	4S	23W
POP 42	44031 ✓	1222/161	12	4S	23W
POP 43	44032 ✓	1102/295	12	4S	23W
POP 44	44033 ✓	1102/298	13	4S	23W

RECEIVED  
BLM AZ STATE OFFICE

NOV 04 1988

7:45 A.M.  
PHOENIX, ARIZONA

*Craig W. Payne*

Subscribed and sworn to before me this 3 day of Oct A.D. 1988  
at Vancouver, British Columbia, Canada.

*Gordon J. Bitney*  
Notary Public

SEAL

(My commission does not expire).

GORDON J. BITNEY  
#404 - 675 W. HASTINGS ST  
VANCOUVER, B.C.  
SOLICITOR

Return to Orbex Resources Inc  
1409-409 Granville St  
Vancouver BC Canada V6C 1T8

Witnessed as to execution on:  
No advice sought or given.

RECORDED IN OFFICIAL RECORDS  
OF LA PAZ COUNTY, ARIZONA

OCT 24 2:26 PM '88

Lois K. Hesse, COUNTY RECORDER



RF	5	+
CD. SUB	6	+
SUR	5	+
	1	+
	15	
1 OF 1		
PAGES		

AFFIDAVIT OF LABOUR PERFORMED AND  
IMPROVEMENTS MADE

Craig W. Payne, agent for Orbex Resources Inc., being duly sworn, deposes and says that he is more than twenty-one years of age, and resides at Vancouver, in the Province of British Columbia, Canada and is personally acquainted with the mining claims known as Maxie II, IIA, III, IIIA, IV, V, VI, VII, 8-26 mining claims, situate in Silver Mining District, County of La Paz, State of Arizona, the location notice of which is recorded in the office of the County Recorder of said County, in Book (see below) of Records of Mines at page (see below) that between the 1st day of September, A.D. 1987 and the 31st day of August, A.D. 1988, at least two thousand seven hundred dollars (\$2,700.00) dollars worth of work and improvements were done and performed upon said claims, not including the location work of said claims. Such work and improvements were made by and at the expense of Orbex Resources Inc., 1409-409 Granville Street, Vancouver, B.C., lessee, on behalf of The New Jersey Zinc Exploration Company, lessee, and Maxie C. Adkison and Paris Adkison the owners of said claims for the purpose of complying with the laws of the United States pertaining to assessment of annual work, and Prospect Drilling Company, Pheonix Arizona, were the men employed by said owner and who laboured upon said claims, did said work and improvements, the same being as follows, to wit: reverse circulation drilling and improvements.

RECEIVED  
BLM. AZ STATE OFFICE

NOV 04 1988

7:45 A.M.  
PHOENIX, ARIZONA

CLAIM NAME	BLM AMC#	DOCKET/PAGE OR RECORD#	# SEC.	TOWN.	RANGE
MAXIE II	40770	1229/738	36	3S	23W
MAXIE IIA	131757	1229/744	36	3S	23W
MAXIE III	40771	1229/740	36	3S	23W
MAXIE IIIA	131758	1229/746	36	3S	23W
MAXIE IV	40772	1229/742	36	3S	23W
MAXIE V, VI, VII	40773, 4, 5	801/145, 6, 7	25	3S	23W
MAXIE 8, 9	40776-77	853/984, 85	24	3S	23W
MAXIE 10, 11	40778, 79	853/986, 87	23	3S	23W
MAXIE 12-20	40780-88	853/988-996	26	3S	23W
MAXIE 21-23	40789-91	853/997-1000	35	3S	23W
MAXIE 24-26	40792-94	854/1-3	35	3S	23W

*Craig W. Payne*

Subscribed and sworn to before me this 3 day of Oct A.D. 1988  
at Vancouver, British Columbia, Canada.

*Gordon J. Bitney*  
Notary Public

(My commission does not expire).

Return to Orbex Resources Inc  
1409-409 Granville St  
Vancouver BC Canada V6C 1T8

GORDON J. BITNEY  
#404 - 675 W. HASTINGS ST  
VANCOUVER, B.C.  
SOLICITOR

Witnessed as to execution on  
No advice sought or given.

SEAL



RECORDED IN OFFICIAL RECORDS  
OF LA PAZ COUNTY, ARIZONA  
Oct 24 2:27 PM '88  
*RW*  
Lois K. Hume, COUNTY RECORDER

RF	5 +
CO. SUB	4 +
FILE SUB	5 +
FILE	5 +
TOTAL	14
1 OF 1	PAGES



Craig W. Payne agent for Orbex Resources Inc., being duly sworn, deposes and says that he is more than twenty-one years of age, and resides at Vancouver, in the Province of British Columbia, Canada and is personally acquainted with the mining claims known as Maxie, Pop 1-5,5a,6-11,13-32, 47,50-63,MP, MP2-8 mining claims, situate in Silver Mining District, County of La Paz, State of Arizona, the location notice of which is recorded in the office of the County Recorder of said County, in Book (see below) of Records of Mines at page (see below) that between the 1st day of September, A.D. 1987 and the 31st day of August, A.D. 1988, at least five thousand six hundred dollars (\$5,600.00) dollars worth of work and improvements were done and performed upon said claims, not including the location work of said claims. Such work and improvements were made by and at the expense of Orbex Resources Inc., 1409-409 Granville Street, Vancouver, B.C., lessee, on behalf of The New Jersey Zinc Exploration Company and Maxie C. Adkison and Paris Adkison the owners of said claims, for the purpose of complying with the laws of the United States pertaining to assessment of annual work, and Prospect Drilling Company, Pheonix, Arizona, were the men employed by said owner and who laboured upon said claims, did said work and improvements, the same being as follows, to wit: reverse circulation drilling and improvements.

CLAIM NAME	BLM AMC#	DOCKET/PAGE OR RECORD#	# SEC.	TOWN.	RANGE
MAXIE	40769 ✓	752/632	1	4S	23W
MP	99903 ✓	1146/734	24	3S	23W
MP 2,3	99904,05 ✓	1146/736,38	24	3S	23W
MP 4	99906 ✓	1146/740	24	3S	23W
MP 5-8	214080-83 ✓	84-000337-40	24	3S	23W
POP 1	43990 ✓	1102/172	25	3S	23W
POP 2,3	43991,92 ✓	1222/101,103	25	3S	23W
POP 4,5	43993,94 ✓	1222/109,111	25	3S	23W
POP 5A	129408 ✓	1222/113	25	3S	23W
POP 6,7	43995,96 ✓	1222/115,117	25	3S	23W
POP 8,9	43997,98 ✓	1222/119,121	25	3S	23W
POP 10	43999 ✓	1222/123	25	3S	23W
POP 11	44000 ✓	1222/125	36	3S	23W
POP 13,14	44002,03 ✓	1222/127,129	36	3S	23W
POP 15,16	44004,05 ✓	1222/131,133	36	3S	23W
POP 17	44006 ✓	1222/135	36	3S	23W
POP 18,19	44007,08 ✓	1102/223,26	36	3S	23W
POP 20	44009 ✓	1222/137	36	3S	23W
POP 21	44010 ✓	1102/232	36	3S	23W
POP 22	44011 ✓	1102/235	1	4S	23W
POP 23	44012 ✓	1102/238	1	4S	23W
POP 24,25	44013,14 ✓	1222/139,141	36	3S	23W
POP 26	44015 ✓	1222/143	36	3S	23W
POP 27,28	44016,17 ✓	1222/145,147	1	4S	23W
POP 29	44018 ✓	1222/734	1	4S	23W
POP 30,31,32	44019,20,21 ✓	1102/259,62,65	1	4S	23W
POP 47	44034 ✓	1102/301	1	4S	23W
POP 50,51	207723,24 ✓	83-5428,29	36	3S	23W
POP 52	206525 ✓	83-4716	1	4S	23W
POP 53-55	207725-27 ✓	83-5430-32	1	4S	23W
POP 56-60	207728-32 ✓	83-5433-37	1	4S	23W
POP 61	207733 ✓	83-5438	36	3S	23W
POP 62	207734 ✓	83-5439	25	3S	23W
POP 63	207735 ✓	83-5440	24	3S	23W

RECEIVED

B.L.M. AZ STATE OFFI

NOV 04 1988

7:45 A.M.  
PHOENIX, ARIZON

SEAL

Subscribed and sworn to before me this 3 day of October A.D. 1988  
at Vancouver, British Columbia, Canada.

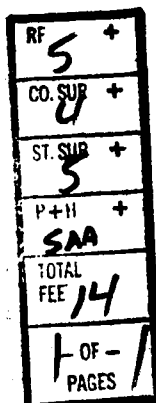
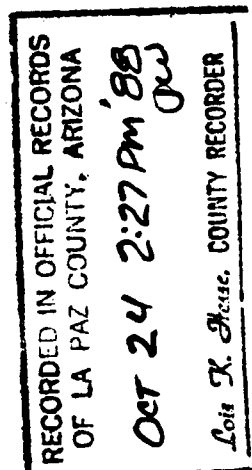
(My commission does not expire).

Notary Public

Return to Orbex Resources Inc  
1409-409 Granville St  
Vancouver BC Canada V6C 1T8

GORDON J. BITNEY  
#404 - 675 W. HASTINGS ST  
VANCOUVER B.C.  
CO. REC'D

Witnessed as to execution on  
No advice sought or given.



AFFADAVIT OF LABOUR PERFORMED AND  
IMPROVEMENTS MADE

Craig W. Payne agent for Orbex Resources Inc., being duly sworn, deposes and says that he is more than twenty-one years of age, and resides at Vancouver, in the Province of British Columbia, Canada and is personally acquainted with the mining claims known as Chuck 1-12, Plata 2, 3 10-18 mining claims, situate in Silver Mining District, County of La Paz, State of Arizona, the location notice of which is recorded in the office of the County Recorder of said County, in Book (see below) of Records of Mines at page (see below) that between the 1st day of September, A.D. 1987 and the 31st day of August, A.D. 1988, at least two thousand three hundred dollars (\$2,300.00) dollars worth of work and improvements were done and performed upon said claims, not including the location work of said claims. Such work and improvements were made by and at the expense of Orbex Resources Inc., 1409-409 Granville Street, Vancouver, B.C., lessee, on behalf of The New Jersey Zinc Exploration Company and Richard J. Tibbits, Estate of George Smith Jr., Estate of Stephen H. Sturges, and Charles J. Thomas the owners of said claims for the purpose of complying with the laws of the United States pertaining to assessment of annual work, and Prospect Drilling Company, Pheonix, Arizona were the men employed by said owner and who laboured upon said claims, did said work and improvements, the same being as follows, to wit: reverse circulation drilling and improvements.

RECEIVED  
B.L.M. AZ STATE OFFICE

NOV 04 1988

7:45 A.M.  
PHOENIX, ARIZONA

CLAIM NAME	BLM AMC#	DOCKET/PAGE OR RECORD#	# SEC.	TOWN.	RANGE
CHUCK 1-12	44204-15	609/51-62	35	3S	23W
PLATA 2	44190	1222/736	34	3S	23W
PLATA 3	44191	1011/94	34	3S	23W
PLATA 10	44195	1011/98	2	4S	23W
PLATA 11	44196	1011/99	34	3S	23W
PLATA 12	44197	1011/100	2	4S	23W
PLATA 13	44198	598/709	3	4S	23W
PLATA 14	44199	598/710	35	3S	23W
PLATA 15	44200	1011/101	34	3S	23W
PLATA 16-18	44201-03	598/712-14	34	3S	23W

*Craig W. Payne*

Subscribed and sworn to before me this 3 day of Oct A.D. 1988  
at Vancouver, British Columbia, Canada.

*Gordon J. Bitney*  
Notary Public

(My commission does not expire).

Return to Orbex Resources Inc  
1409-409 Granville St  
Vancouver BC Canada V6C 1T8

GORDON J. BITNEY  
#404 - 675 W. HASTINGS ST.  
VANCOUVER, B.C.  
SOLICITOR

Witnessed as to execution only.  
No advice sought or given.

SEAL



RECORDED IN OFFICIAL RECORDS  
OF LA PAZ COUNTY, ARIZONA  
OCT 24 2:27 PM '88  
Lois K. Hesse, COUNTY RECORDER

RE	5 +
CO. SUP	4 +
ST. SUP	5 +
P+H	1 +
TOTAL FEE	15
1 - OF -	1
PAGES	





Orbex Industries Inc.

1409 - 409 Granville Street.  
Vancouver, B.C. Canada V6C 1T8  
Telephone (604) 669-2428

October 15, 1987

Bureau of Land Management  
Arizona State Office  
Mining Claims Section  
Siete Square  
3707 North 7th Street  
Phoenix, Arizona 85014  
USA

Attention: Mining Claims Recordation

Maxie, Ruth, Plata, Pop, Chuck and MP Claims,  
La Paz County, Arizona

Enclosed are four Affidavits of Labour for the above claims all recorded at the La Paz County Recorder on October 7, 1987. These documents are filed on behalf of the owners of the claims and The New Jersey Zinc Exploration Company (lessee) pursuant to 43CFR subpart 3833.

Please return date-stamped records for our files.

Yours truly,

ORBEX RESOURCES INC.

P. E. Fox, Ph.D., P.Eng.

PEF/af

encl.

RECEIVED  
B.L.M. AZ. STATE OFFICE  
OCT 19 1987  
7:45 A.M.  
PHOENIX, ARIZONA



RECORDED IN OFFICIAL RECORDS  
OF LA PAZ COUNTY, ARIZONA

OCT 7 4 10 PM '87

Lois K. Hesse, COUNTY RECORDER

**AFFADAVIT OF LABOUR PERFORMED AND  
IMPROVEMENTS MADE**

RF	5	+
CO. SUP	4	+
ST. SUR	5	+
P-H	1	+
TOTAL FEE	15	
1 - OF - 1 PAGES		

Peter E. Fox, agent for Orbex Resources Inc., being duly sworn, deposes and says that he is more than twenty-one years of age, and resides at Vancouver, in the Province of British Columbia, Canada and is personally acquainted with the mining claims known as Ruth 1,3,5,7-12,14-17; Plata 1,4,5,6; Pop 33,34,36,37,37a,38-44 mining claims, situate in Silver Mining District, County of La Paz, State of Arizona, the location notice of which is recorded in the office of the County Recorder of said County, in Book (see below) of Records of Mines at page (see below) that between the 1st day of September, A.D. 1986 and the 31st day of August, A.D. 1987, at least two thousand nine hundred dollars (\$2,900.00) dollars worth of work and improvements were done and performed upon said claims, not including the location work of said claims. Such work and improvements were made by and at the expense of Orbex Resources Inc., 1409-409 Granville Street, Vancouver, B.C., lessee, on behalf of The New Jersey Zinc Exploration Company and Richard J. Tibbits, Estate of George Smith Jr., Estate of Stephen H. Sturges, and Charles J. Thomas the owners of said claims for the purpose of complying with the laws of the United States pertaining to assessment of annual work, and Prospect Drilling Company, Pheonix, Arizona, were the men employed by said owner and who laboured upon said claims, did said work and improvements, the same being as follows, to wit: reverse circulation drilling and improvements.

DOCKET/PAGE					
CLAIM NAME	BLM AMC#	OR RECORD#	# SEC.	TOWN.	RANGE
RUTH 1	44216	1222/167	11	4S	23W
RUTH 3	44218	1222/169	11	4S	23W
RUTH 5	44220	1222/171	11	4S	23W
RUTH 7	44222	1222/173	11	4S	23W
RUTH 8	44223	1222/175	11	4S	23W
RUTH 9	44224	1011/97	11	4S	23W
RUTH 10-12	44225-27	609/44-46	11	4S	23W
RUTH 14-15	44228-29	609/47-48	11	4S	23W
RUTH 16,17	44230,31	609/49,50	14	4S	23W
PLATA 1,4	44189,92	1222/163,165	11	4S	23W
PLATA 5,6	44193,94	1011/95,96	11	4S	23W
POP 33,34	44022,23	1222/149,151	12	4S	23W
POP 36	44025	1102/274	12	4S	23W
POP 37	44026	1222/153	12	4S	23W
POP 37A	129409	1222/155	12	4S	23W
POP38	44027	1222/157	12	4S	23W
POP 39	44028	1102/283	11	4S	23W
POP 40	44029	1102/286	12	4S	23W
POP 41	44030	1222/159	12	4S	23W
POP 42	44031	1222/161	12	4S	23W
POP 43	44032	1102/295	12	4S	23W
POP 44	44033	1102/298	13	4S	23W

RECEIVED  
L.M. AZ. STATE OFFICE

OCT 19 1987

7:45 A.M.  
PHOENIX, ARIZONA

*[Signature]*

Subscribed and sworn to before me this 30 day of Sept A.D. 1987  
at Vancouver, British Columbia, Canada.

Notary Public

SEAL

(My commission does not expire).

Return to Orbex Resources Inc  
1409-409 Granville St  
Vancouver BC Canada V6C 1T8

CHIEF CLERK  
NOTARY PUBLIC  
SOLUTION





COPY  
AS TO FILING DATA ONLY.

87-5013

AFFADAVIT OF LABOUR PERFORMED AND  
IMPROVEMENTS MADE

RECORDED IN OFFICIAL RECORDS  
OF LA PAZ COUNTY, ARIZONA

OCT 7 4 10 PM '87

John H. Hesse, COUNTY RECORDER

Peter E. Fox, agent for Orbex Resources Inc., being duly sworn, deposes and says that he is more than twenty-one years of age, and resides at Vancouver, in the Province of British Columbia, Canada and is personally acquainted with the mining claims known as Maxie, Pop 1-5, 5a, 6-11, 13-32, 47, 50-63, MP, MP2-8 mining claims, situate in Silver Mining District, County of La Paz, State of Arizona, the location notice of which is recorded in the office of the County Recorder of said County, in Book (see below) of Records of Mines at page (see below) that between the 1st day of September, A.D. 1986 and the 31st day of August, A.D. 1987, at least five thousand six hundred dollars (\$5,600.00) dollars worth of work and improvements were done and performed upon said claims, not including the location work of said claims. Such work and improvements were made by and at the expense of Orbex Resources Inc., 1409-409 Granville Street, Vancouver, B.C., lessee, on behalf of The New Jersey Zinc Exploration Company and Maxie C. Adkison and Paris Adkison the owners of said claims, for the purpose of complying with the laws of the United States pertaining to assessment of annual work, and Prospect Drilling Company, Pheonix, Arizona, were the men employed by said owner and who laboured upon said claims, did said work and improvements, the same being as follows, to wit: reverse circulation drilling and improvements.

RE	5	+
CO. SUR	4	+
ST. SUR	5	+
P-H		+
TOTAL FEE	14	
1 OF 1 PAGES		

CLAIM NAME	BLM AMC#	DOCKET/PAGE OR RECORD#	# SEC.	TOWN.	RANGE
MAXIE	40769 -	752/632	1	4S	23W
MP	99903 -	1146/734	24	3S	23W
MP 2,3	99904,05 -	1146/736,38	24	3S	23W
MP 4	99906 -	1146/740	24	3S	23W
MP 5-8	214080-83 -	84-000337-40	24	3S	23W
POP 1	43990 -	1102/172	25	3S	23W
POP 2,3	43991,92 -	1222/101,103	25	3S	23W
POP 4,5	43993,94 -	1222/109,111	25	3S	23W
POP 5A	129408 -	1222/113	25	3S	23W
POP 6,7	43995,96 -	1222/115,117	25	3S	23W
POP 8,9	43997,98 -	1222/119,121	25	3S	23W
POP 10	43999 -	1222/123	25	3S	23W
POP 11	44000 -	1222/125	36	3S	23W
POP 13,14	44002,03 -	1222/127,129	36	3S	23W
POP 15,16	44004,05 -	1222/131,133	36	3S	23W
POP 17	44006 -	1222/135	36	3S	23W
POP 18,19	44007,08 -	1102/223,26	36	3S	23W
POP 20	44009 -	1222/137	36	3S	23W
POP 21	44010 -	1102/232	36	3S	23W
POP 22	44011 -	1102/235	1	4S	23W
POP 23	44012 -	1102/238	1	4S	23W
POP 24,25	44013,14 -	1222/139,141	36	3S	23W
POP 26	44015 -	1222/143	36	3S	23W
POP 27,28	44016,17 -	1222/145,147	1	4S	23W
POP 29	44018 -	1222/234	1	4S	23W
POP 30,31,32	44019,20,21 -	1102/259,62,65	1	4S	23W
POP 47	44034 -	1102/301	1	4S	23W
POP 50,51	207723,24 -	83-5428,29	36	3S	23W
POP 52	206525 -	83-4716	1	4S	23W
POP 53-55	207725-27	83-5430-32	1	4S	23W
POP 56-60	207728-32	83-5433-37	1	4S	23W
POP 61	207733	83-5438	36	3S	23W
POP 62	207734	83-5439	25	3S	23W
POP 63	207735	83-5440	24	3S	23W

RECEIVED  
B.L.M. AZ. STATE OFFICE  
OCT 19 1987  
7:45 A.M.  
PHOENIX, ARIZONA

Subscribed and sworn to before me this 31 day of Sept A.D. 1987  
at Vancouver, British Columbia, Canada.

(My commission does not expire).

Notary Public

Return to Orbex Resources Inc  
1409-409 Granville St  
Vancouver BC Canada V6C 1T8

GORDON J. BIRNEY  
401-611-1111  
SOLICITOR



IMPROVEMENTS MADE

Peter E. Fox, agent for Orbex Resources Inc., being duly sworn, deposes and says that he is more than twenty-one years of age, and resides at Vancouver, in the Province of British Columbia, Canada and is personally acquainted with the mining claims known as Maxie II, IIA, III, IIIA, IV, V, VI, VII, 8-26 mining claims, situate in Silver Mining District, County of La Paz, State of Arizona, the location notice of which is recorded in the office of the County Recorder of said County, in Book (see below) of Records of Mines at page (see below) that between the 1st day of September, A.D. 1986 and the 31st day of August, A.D. 1987, at least two thousand seven hundred dollars (\$2,700.00) dollars worth of work and improvements were done and performed upon said claims, not including the location work of said claims. Such work and improvements were made by and at the expense of Orbex Resources Inc., 1409-409 Granville Street, Vancouver, B.C., lessee, on behalf of The New Jersey Zinc Exploration Company, lessee, and Maxie C. Adkison and Paris Adkison the owners of said claims for the purpose of complying with the laws of the United States pertaining to assessment of annual work, and Prospect Drilling Company, Pheonix Arizona, were the men employed by said owner and who laboured upon said claims, did said work and improvements, the same being as follows, to wit: reverse circulation drilling and improvements.

CLAIM NAME	BLM AMC#	DOCKET/PAGE OR RECORD#	# SEC.	TOWN.	RANGE
MAXIE II	40770-	1229/738	36	3S	23W
MAXIE IIA	131757 -	1229/744	36	3S	23W
MAXIE III	40771-	1229/740	36	3S	23W
MAXIE IIIA	131758	1229/746	36	3S	23W
MAXIE IV	40772-	1229/742	36	3S	23W
MAXIE V, VI, VII	40773, 4, 5-	801/145, 6, 7	25	3S	23W
MAXIE 8, 9	40776-77-	853/984, 85	24	3S	23W
MAXIE 10, 11	40778, 79-	853/986, 87	23	3S	23W
MAXIE 12-20	40780-88 -	853/988-996	26	3S	23W
MAXIE 21-23	40789-91-	853/997-1000	35	3S	23W
MAXIE 24-26	40792-94-	854/1-3	35	3S	23W

RECEIVED  
B.L.M. AZ. STATE OFFICE

OCT 19 1987

7:45 A.M.  
PHOENIX, ARIZONA

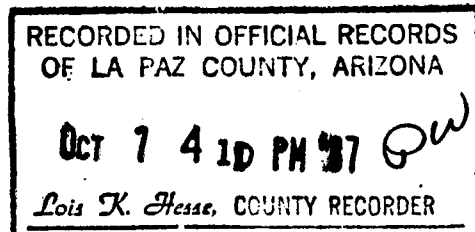
Subscribed and sworn to before me this 30 day of Sept A.D. 1987  
at Vancouver, British Columbia, Canada.

Notary Public

(My commission does not expire).

Return to Orbex Resources Inc  
1409-409 Granville St  
Vancouver BC Canada V6C 1T8

GORDON J. PINEY  
401-1111 ST.  
VANCOUVER B.C.  
SOLICITOR



RF	5 +
CO. SUB	4 +
ST. SUB	5 +
P-H	1 +
TOTAL FEE	15
1-OF-1	PAGES

AFFADAVIT OF LABOUR PERFORMED AND  
IMPROVEMENTS MADE

87-5015

Peter E. Fox, agent for Orbex Resources Inc., being duly sworn, deposes and says that he is more than twenty-one years of age, and resides at Vancouver, in the Province of British Columbia, Canada and is personally acquainted with the mining claims known as Chuck 1-12, Plata 2, 3 10-18 mining claims, situate in Silver Mining District, County of La Paz, State of Arizona, the location notice of which is recorded in the office of the County Recorder of said County, in Book (see below) of Records of Mines at page (see below) that between the 1st day of September, A.D. 1986 and the 31st day of August, A.D. 1987, at least two thousand three hundred dollars (\$2,300.00) dollars worth of work and improvements were done and performed upon said claims, not including the location work of said claims. Such work and improvements were made by and at the expense of Orbex Resources Inc., 1409-409 Granville Street, Vancouver, B.C., lessee, on behalf of The New Jersey Zinc Exploration Company and Richard J. Tibbits, Estate of George Smith Jr., Estate of Stephen H. Sturges, and Charles J. Thomas the owners of said claims for the purpose of complying with the laws of the United States pertaining to assessment of annual work, and Prospect Drilling Company, Pheonix, Arizona were the men employed by said owner and who laboured upon said claims, did said work and improvements, the same being as follows, to wit: reverse circulation drilling and improvements.

**RECEIVED  
B.L.M. AZ. STATE OFFICE**

**OCT 19 1987**

**7:45 A.M.  
PHOENIX, ARIZONA**

CLAIM NAME	BLM AMC#	DOCKET/PAGE OR RECORD#	# SEC.	TOWN.	RANGE
CHUCK 1-12	44204-15-	609/51-62	35	3S	23W
PLATA 2	44190-	1229/736	34	3S	23W
PLATA 3	44191-	1011/94	34	3S	23W
PLATA 10	44195-	1011/98	2	4S	23W
PLATA 11	44196-	1011/99	34	3S	23W
PLATA 12	44197-	1011/100	2	4S	23W
PLATA 13	44198-	598/709	3	4S	23W
PLATA 14	44199-	598/710	35	3S	23W
PLATA 15	44200-	1011/101	34	3S	23W
PLATA 16-18	44201-03-	598/712-14	34	3S	23W

Subscribed and sworn to before me this 30 day of Sept A.D. 1987  
at Vancouver, British Columbia, Canada.

Notary Public

(My commission does not expire).

Return to Orbex Resources Inc  
1409-409 Granville St  
Vancouver BC Canada V6C 1T8

SOLICITOR



RECORDED IN OFFICIAL RECORDS  
OF LA PAZ COUNTY, ARIZONA  
**OCT 1 4 10 PM '87**  
Lois K. Hesse, COUNTY RECORDER

RF	5	+
CO. SUP	4	+
ST. SUP	5	+
P+II		+
TOTAL FEE	14	
OF	1	
PAGES		



207723 40769  
43990  
44189  
99903  
129408  
131757  
Orbex Industries Inc.

1409 - 409 Granville Street.  
Vancouver, B.C. Canada V6C 1T8  
Telephone (604) 669-2428

206525  
207723  
214080

November 5, 1986

Arizona State Office  
Bureau of Land Management  
United States Department of the Interior  
2400 Valley Bank Centre  
Phoenix, Arizona 85073  
USA


Attention: Mining Claims Recordation

Maxie, Ruth, Plata, Pop, Chuck and MP Claims,  
La Paz County, Arizona

Enclosed are four affidavits of Labour for the above claims all recorded at the La Paz County recorder on October 30, 1986. These documents are filed on behalf of the owners of the claims and The New Jersey Zinc Exploration Company (lessee) pursuant to 43CFR subpart 3833.

Yours truly,

ORBEX RESOURCES INC.

  
P. E. Fox, Ph.D., P.Eng.

PEF/af

encl.

RECEIVED  
B.L.M. AZ STATE OFFICE  
NOV -7 1986  
7:45 A.M.  
PHOENIX, ARIZONA

Peter E. Fox, agent for Orbex Resources Inc., being duly sworn, deposes and says that he is more than twenty-one years of age, and resides at Vancouver, in the Province of British Columbia, Canada and is personally acquainted with the mining claims known as Maxie, Pop 1-5, 5a, 6-11, 13-32, 47, 50-63, MP, MP2-8 mining claims, situate in Silver Mining District, County of La Paz, State of Arizona, the location notice of which is recorded in the office of the County Recorder of said County, in Book (see below) of Records of Mines at page (see below) that between the 1st day of September, A.D. 1985 and the 31st day of August, A.D. 1986, at least five thousand six hundred dollars (\$5,600.00) dollars worth of work and improvements were done and performed upon said claims, not including the location work of said claims. Such work and improvements were made by and at the expense of Orbex Resources Inc., 1409-409 Granville Street, Vancouver, B.C., lessee, on behalf of The New Jersey Zinc Exploration Company and Maxie C. Adkison and Paris Adkison the owners of said claims, for the purpose of complying with the laws of the United States pertaining to assessment of annual work, and Sierrita Mining and Ranching Company, Tucson, Arizona, were the men employed by said owner and who laboured upon said claims, did said work and improvements, the same being as follows, to wit: drillsite preparation, road building and improvements.

CLAIM NAME	BLM AMC#	DOCKET/PAGE OR RECORD#	# SEC.	TOWN.	RANGE
MAXIE	40769 <sup>+</sup>	752/632	1	4S	23W
MP	99903 <sup>+</sup>	1146/734	24	3S	23W
MP 2,3	99904 <sup>+</sup> 05 <sup>+</sup>	1146/736,38	24	3S	23W
MP 4	99906 <sup>+</sup>	1146/740	24	3S	23W
MP 5-8	214080-83 <sup>+</sup>	84-000337-40	24	3S	23W
POP 1	43990 <sup>+</sup>	1102/172	25	3S	23W
POP 2,3	43991 <sup>+</sup> 92 <sup>+</sup>	1222/101,103	25	3S	23W
POP 4,5	43993 <sup>+</sup> 94 <sup>+</sup>	1222/109,111	25	3S	23W
POP 5A	129408 <sup>+</sup>	1222/113	25	3S	23W
POP 6,7	43995 <sup>+</sup> 96 <sup>+</sup>	1222/115,117	25	3S	23W
POP 8,9	43997 <sup>+</sup> 98 <sup>+</sup>	1222/119,121	25	3S	23W
POP 10	43999 <sup>+</sup>	1222/123	25	3S	23W
POP 11	44000 <sup>+</sup>	1222/125	36	3S	23W
POP 13,14	44002 <sup>+</sup> 03 <sup>+</sup>	1222/127,129	36	3S	23W
POP 15,16	44004 <sup>+</sup> 05 <sup>+</sup>	1222/131,133	36	3S	23W
POP 17	44006 <sup>+</sup>	1222/135	36	3S	23W
POP 18,19	44007 <sup>+</sup> 08 <sup>+</sup>	1102/223,26	36	3S	23W
POP 20	44009 <sup>+</sup>	1222/137	36	3S	23W
POP 21	44010 <sup>+</sup>	1102/232	36	3S	23W
POP 22	44011 <sup>+</sup>	1102/235	1	4S	23W
POP 23	44012 <sup>+</sup>	1102/238	1	4S	23W
POP 24,25	44013 <sup>+</sup> 14 <sup>+</sup>	1222/139,141	36	3S	23W
POP 26	44015 <sup>+</sup>	1222/143	36	3S	23W
POP 27,28	44016 <sup>+</sup> 17 <sup>+</sup>	1222/145,147	1	4S	23W
POP 29	44018 <sup>+</sup>	1222/234	1	4S	23W
POP 30,31,32	44019 <sup>+</sup> 20 <sup>+</sup> 21 <sup>+</sup>	1102/259,62,65	1	4S	23W
POP 47	44034 <sup>+</sup>	1102/301	1	4S	23W
POP 50,51	207723 <sup>+</sup> 24 <sup>+</sup>	83-5428,29	36	3S	23W
POP 52	206525 <sup>+</sup>	83-4716	1	4S	23W
POP 53-55	207725 <sup>+</sup> 27 <sup>+</sup>	83-5430-32	1	4S	23W
POP 56-60	207728 <sup>+</sup> 32 <sup>+</sup>	83-5433-37	1	4S	23W
POP 61	207733 <sup>+</sup>	83-5438	36	3S	23W
POP 62	207734 <sup>+</sup>	83-5439	25	3S	23W
POP 63	207735 <sup>+</sup>	83-5440	24	3S	23W

Subscribed and sworn to before me this 22 day of October A.D. 1986  
at Vancouver, British Columbia, Canada.

RECORDED AT (My commission does not expire).  
REQUEST OF:

Return to Orbex Resources Inc  
1409-409 Granville St  
Vancouver BC Canada V6C 1T8

Notary Public

SEAL

RECEIVED  
B.L.M. AZ STATE OFFICE

NOV - 7 1986

7:45 A.M.  
PHOENIX, ARIZONA

RECORDED IN OFFICIAL RECORDS  
OF LA PAZ COUNTY, ARIZONA  
OCT 30 4 15 PM '86  
Lois K. Hesse, COUNTY RECORDER  
FEE 14- PGS 1-1

## AFFIDAVIT OF LABOUR PERFORMED AND

## IMPROVEMENTS MADE

Peter E. Fox, agent for Orbex Resources Inc., being duly sworn, deposes and says that he is more than twenty-one years of age, and resides at Vancouver, in the Province of British Columbia, Canada and is personally acquainted with the mining claims known as Maxie II, IIA, III, IIIA, IV, V, VI, VII, 8-26 mining claims, situate in Silver Mining District, County of La Paz, State of Arizona, the location notice of which is recorded in the office of the County Recorder of said County, in Book (see below) of Records of Mines at page (see below) that between the 1st day of September, A.D. 1985 and the 31st day of August, A.D. 1986, at least two thousand seven hundred dollars (\$2,700.00) dollars worth of work and improvements were done and performed upon said claims, not including the location work of said claims. Such work and improvements were made by and at the expense of Orbex Resources Inc., 1409-409 Granville Street, Vancouver, B.C., lessee, on behalf of The New Jersey Zinc Exploration Company, lessee, and Maxie C. Adkison and Paris Adkison the owners of said claims for the purpose of complying with the laws of the United States pertaining to assessment of annual work, and Sierrita Mining and Ranching Company, Tucson, Arizona, were the men employed by said owner and who laboured upon said claims, did said work and improvements, the same being as follows, to wit: drillsite preparation, road building and improvements.

CLAIM NAME	BLM AMC#	DOCKET/PAGE OR RECORD#	# SEC.	TOWN.	RANGE
MAXIE II	40770x	1229/738	36	3S	23W
MAXIE IIA	131757x	1229/744	36	3S	23W
MAXIE III	40771x	1229/740	36	3S	23W
MAXIE IIIA	131758x	1229/746	36	3S	23W
MAXIE IV	40772x	1229/742	36	3S	23W
MAXIE V, VI, VII	40773x, 4, 5x	801/145, 6, 7	25	3S	23W
MAXIE 8, 9	40776-77x	853/984, 85	24	3S	23W
MAXIE 10, 11	40778, 79x	853/986, 87	23	3S	23W
MAXIE 12-20	40780-88x	853/988-996	26	3S	23W
MAXIE 21-23	40789-91x	853/997-1000	35	3S	23W
MAXIE 24-26	40792-94x	854/1-3	35	3S	23W

Subscribed and sworn to before me this 22 day of October A.D. 1986  
at Vancouver, British Columbia, Canada.

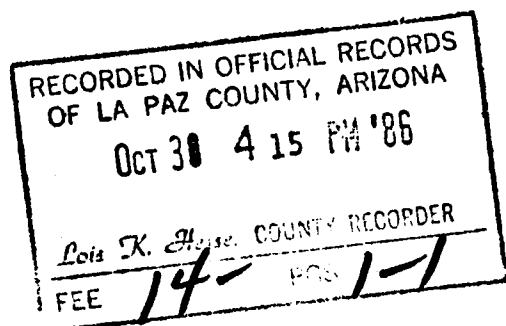
Notary Public

RECORDED AT THE  
REQUEST OF: (My commission does not expire).

Return to Orbex Resources Inc  
1409-409 Granville St  
Vancouver BC Canada V6C 1T8

86- 5041

SEAL



RECEIVED  
B.L.M. AZ STATE OFFICE

NOV - 7 1986

7:45 A.M.  
PHOENIX, ARIZO...



COPY

**AFFIDAVIT OF LABOUR PERFORMED AND  
IMPROVEMENTS MADE**

Peter E. Fox, agent for Orbex Resources Inc., being duly sworn, deposes and says that he is more than twenty-one years of age, and resides at Vancouver, in the Province of British Columbia, Canada and is personally acquainted with the mining claims known as Ruth 1,3,5,7-12,14-17; Plata 1,4,5,6; Pop 33,34,36,37,37a,38-44 mining claims, situate in Silver Mining District, County of La Paz, State of Arizona, the location notice of which is recorded in the office of the County Recorder of said County, in Book (see below) of Records of Mines at page (see below) that between the 1st day of September, A.D. 1985 and the 31st day of August, A.D. 1986, at least two thousand nine hundred dollars (\$2,900.00) dollars worth of work and improvements were done and performed upon said claims, not including the location work of said claims. Such work and improvements were made by and at the expense of Orbex Resources Inc., 1409-409 Granville Street, Vancouver, B.C., lessee, on behalf of The New Jersey Zinc Exploration Company and Richard J. Tibbits, Estate of George Smith Jr., Estate of Stephen H. Sturges, and Charles J. Thomas the owners of said claims for the purpose of complying with the laws of the United States pertaining to assessment of annual work, and Sierrita Mining and Ranching Company, Tucson, Arizona, were the men employed by said owner and who laboured upon said claims, did said work and improvements, the same being as follows, to wit: drillsite preparation, road building and improvements.

CLAIM NAME	BLM AMC#	DOCKET/PAGE OR RECORD#	# SEC.	TOWN.	RANGE
RUTH 1	44216x	1222/167	11	4S	23W
RUTH 3	44218x	1222/169	11	4S	23W
RUTH 5	44220x	1222/171	11	4S	23W
RUTH 7	44222x	1222/173	11	4S	23W
RUTH 8	44223x	1222/175	11	4S	23W
RUTH 9	44224x	1011/97	11	4S	23W
RUTH 10-12	44225-27x	609/44-46	11	4S	23W
RUTH 14-15	44228-29x	609/47-48	11	4S	23W
RUTH 16,17	44230,31x	609/49,50	14	4S	23W
PLATA 1,4	44189,92x	1222/163,165	11	4S	23W
PLATA 5,6	44193,94x	1011/95,96	11	4S	23W
POP 33,34	44022,23x	1222/149,151	12	4S	23W
POP 36	44025x	1102/274	12	4S	23W
POP 37	44026x	1222/153	12	4S	23W
POP 37A	129409x	1222/155	12	4S	23W
POP38	44027x	1222/157	12	4S	23W
POP 39	44028x	1102/283	11	4S	23W
POP 40	44029x	1102/286	12	4S	23W
POP 41	44030x	1222/159	12	4S	23W
POP 42	44031x	1222/161	12	4S	23W
POP 43	44032x	1102/295	12	4S	23W
POP 44	44033x	1102/298	13	4S	23W

Subscribed and sworn to before me this 22 day of October A.D. 1986  
at Vancouver, British Columbia, Canada.

\_\_\_\_\_  
Notary Public

RECORDED (My Commission does not expire).  
REQUEST OF:

Return to Orbex Resources Inc  
1409-409 Granville St  
Vancouver BC Canada V6C 1T8

**RECEIVED**  
B.L.M. AZ STATE OFFICE

NOV - 7 1986

7:45 A.M.  
PHOENIX, ARIZONA

**SEAL**

86- 5012

RECORDED IN OFFICIAL RECORDS OF LA PAZ COUNTY, ARIZONA	
OCT 30 4 15 PM '86	
Lora K. ... COUNTY RECORDER	
EE 14- 1-1	

**AFFIDAVIT OF LABOUR PERFORMED AND  
IMPROVEMENTS MADE**

Peter E. Fox, agent for Orbex Resources Inc., being duly sworn, deposes and says that he is more than twenty-one years of age, and resides at Vancouver, in the Province of British Columbia, Canada and is personally acquainted with the mining claims known as Chuck 1-12, Plata 2, 3 10-18 mining claims, situate in Silver Mining District, County of La Paz, State of Arizona, the location notice of which is recorded in the office of the County Recorder of said County, in Book (see below) of Records of Mines at page (see below) that between the 1st day of September, A.D. 1985 and the 31st day of August, A.D. 1986, at least two thousand three hundred dollars (\$2,300.00) dollars worth of work and improvements were done and performed upon said claims, not including the location work of said claims. Such work and improvements were made by and at the expense of Orbex Resources Inc., 1409-409 Granville Street, Vancouver, B.C., lessee, on behalf of The New Jersey Zinc Exploration Company and Richard J. Tibbits, Estate of George Smith Jr., Estate of Stephen H. Sturges, and Charles J. Thomas the owners of said claims for the purpose of complying with the laws of the United States pertaining to assessment of annual work, and Sierrita Mining and Ranching Company, Tucson, Arizona, were the men employed by said owner and who laboured upon said claims, did said work and improvements, the same being as follows, to wit: drillsite preparation, road building and improvements.

CLAIM NAME	BLM AMC#	DOCKET/PAGE OR RECORD#	# SEC.	TOWN.	RANGE
CHUCK 1-12	44204-15 <sup>x</sup>	609/51-62	35	3S	23W
PLATA 2	44190 <sup>x</sup>	1229/736	34	3S	23W
PLATA 3	44191 <sup>x</sup>	1011/94	34	3S	23W
PLATA 10	44195 <sup>x</sup>	1011/98	2	4S	23W
PLATA 11	44196 <sup>x</sup>	1011/99	34	3S	23W
PLATA 12	44197 <sup>x</sup>	1011/100	2	4S	23W
PLATA 13	44198 <sup>x</sup>	598/709	3	4S	23W
PLATA 14	44199 <sup>x</sup>	598/710	35	3S	23W
PLATA 15	44200 <sup>x</sup>	1011/101	34	3S	23W
PLATA 16-18	44201-03 <sup>x</sup>	598/712-14	34	3S	23W

Subscribed and sworn to before me this 22 day of October A.D. 1986  
at Vancouver, British Columbia, Canada.

Notary Public

RECORDED (My commission does not expire).  
REQUEST OF:

Return to Orbex Resources Inc  
1409-409 Granville St  
Vancouver BC Canada V6C 1T8

SEAL

86- 5043

RECORDED IN OFFICIAL RECORDS  
OF LA PAZ COUNTY, ARIZONA  
Oct 30 4 15 PM '86  
Lois K. Hesse, COUNTY RECORDER  
FEE 14/- PGS 1-1

RECEIVED  
B.L.M. AZ STATE OFFICE  
NOV -7 1986  
7:45 A.M.  
PHOENIX, ARIZONA

43990  
129408  
207728  
JK



ORBEX RESOURCES INC.

**Orbex Minerals Limited**

410-675 West Hastings Street  
Vancouver, B.C., Canada V6B 1N2  
Telephone: (604) 669-2428

**REGISTERED MAIL**

December 11, 1985

Arizona State Office  
Bureau of Land Management  
United States Department of the Interior  
3707 North 7th Avenue  
Phoenix, Arizona 85014  
USA

Attention: Mining Claims Recordation

---

Dear Sir/Madam:

Re: Pop #1-11, 13-22, 5A, 56-63, AMC #43990-44000; 129408, 207728-207735 ✓

---

Enclosed for filing is a copy of the official record of an Affidavit of Labour Performed and Improvements Made and Form 3830-2 for the assessment year ending September 1, 1985 and pertaining to the above-referenced claims.

This Affidavit is filed on behalf of the owners of the claims, The New Jersey Zinc Exploration Company, and the lessee, Orbex Resources Inc., pursuant to Subpart 3833, 43 C.F.R. Please file copies of the enclosed Affidavit in the appropriate BLM Serial Number files.

Yours truly,

ORBEX RESOURCES INC.

P. E. Fox, Ph.D., P.Eng.

Encl.

cc: The New Jersey Zinc Exploration Company

PEF/af

RECEIVED  
B.L.M. AZ STATE OFFICE

DEC 12 1985

07.45 A.M.  
PHOENIX, ARIZONA



COPY

AFFIDAVIT OF LABOUR PERFORMED AND  
IMPROVEMENTS MADE

85-5195  
RECORDED IN OFFICIAL RECORDS  
OF LA PAZ COUNTY, ARIZONA  
Nov 29 2 40 PM '85  
K. Jesse, COUNTY RECORDER  
FEE 5- PGS 1

Peter E. Fox, agent for Orbex Resources Inc., being duly sworn, deposes and says that he is more than twenty-one years of age, and resides at Vancouver, in the Province of British Columbia, Canada and is personally acquainted with the mining claims known as Pop #1 through #9, #5A, #62 and #63 in Section 25, and Pop #10, #11, #13 through #22, and #61 in Section 36, Township 3 South, Range 23 West, and Pop #56 through #60 in Section 1, Township 4 South, Range 23 West mining claims, situate in Silver Mining District, County of La Paz, State of Arizona, the location notice of which is recorded in the office of the County Recorder of said County, in Book (see below) of Records of Mines at page (see below) that between the 1st day of September, A.D. 1984 and the 31st day of August, A.D. 1985, at least Three Thousand (\$3,000.00) dollars worth of work and improvements were done and performed upon said claims, not including the location work of said claims. Such work and improvements were made by and at the expense of Orbex Resources Inc., 410 - 675 West Hastings Street, Vancouver, B.C., lessee, on behalf of the New Jersey Zinc Exploration Company the owner of said claims for the purpose of complying with the laws of the United States pertaining to assessment of annual work, and Sierrita Mining and Ranching Co., Contractor, Tucson, Arizona were the men employed by said owner and who laboured upon said claims, did said work and improvements, the same being as follows, to wit: Drillsite preparation, road building and improvements.

CLAIM NAME	BLM AMC#	DOCKET/PAGE OR RECORD #	SEC.	TOWN.	RANGE
Pop #1 Amended	43990	1102/172	25	3S	23W
Pop #2 Amended	43991	1222/101	25	3S	23W
Pop #3 Amended	43992	1222/103	25	3S	23W
Pop #4 Amended	43993	1222/109	25	3S	23W
Pop #5 Amended	43994	1222/111	25	3S	23W
Pop #5A	129408	1222/113	25	3S	23W
Pop #6 Amended	43995	1222/115	25	3S	23W
Pop #7 Amended	43996	1222/117	25	3S	23W
Pop #8 Amended	43997	1222/119	25	3S	23W
Pop #9 Amended	43998	1222/121	25	3S	23W
Pop #10 Amended	43999	1222/123	25	3S	23W
Pop #11 Amended	44000	1222/125	36	3S	23W
Pop #13 Amended	44002	1222/127	36	3S	23W
Pop #14 Amended	44003	1222/129	36	3S	23W
Pop #15 Amended	44004	1222/131	36	3S	23W
Pop #16 Amended	44005	1222/133	36	3S	23W
Pop #17 Amended	44006	1222/135	36	3S	23W
Pop #18 Amended	44007	1102/223	36	3S	23W
Pop #19 Amended	44008	1102/226	36	3S	23W
Pop #20 Amended	44009	1222/137	36	3S	23W
Pop #21 Amended	44010	1102/232	36	3S	23W
Pop #22 Amended	44011	1102/235	1	4S	23W
Pop #56	207728	83-5433	1	4S	23W
Pop #57	207729	83-5434	1	4S	23W
Pop #58	207730	83-5435	1	4S	23W
Pop #59	207731	83-5436	1	4S	23W
Pop #60	207732	83-5437	1	4S	23W
Pop #61	207733	83-5438	36	3S	23W
Pop #62	207734	83-5439	25	3S	23W
Pop #63	207735	83-5440	24	3S	23W

RECEIVED  
BLM of AZ STATE OFFICE  
DEC 12 1985  
07:45 A.M.  
PHOENIX, ARIZONA

SEAL

Subscribed and sworn to before me this 26 day of Nov A.D. 1984 at  
Vancouver, British Columbia, Canada.

Notary Public

(My commission expires for life).

GORDON J. LITNEY  
404 WEST HASTINGS ST.  
VANCOUVER, B.C.



ORBEX RESOURCES INC.

**Orbex Minerals Limited**

410-675 West Hastings Street  
Vancouver, B.C., Canada V6B 1N2  
Telephone: (604) 669-2428

**REGISTERED MAIL**

December 11, 1985

Arizona State Office  
Bureau of Land Management  
United States Department of the Interior  
3707 North 7th Avenue  
Phoenix, Arizona 85014  
USA

Attention: Mining Claims Recordation

Dear Sir/Madam:


Re: Pop #23-32, 47, 50-55; AMC #44012-021; 44034; 207723-727 ✓

Enclosed for filing is a copy of the official record of an Affidavit of Labour Performed and Improvements Made and Form 3830-2 for the assessment year ending September 1, 1985 and pertaining to the above-referenced claims.

This Affidavit is filed on behalf of the owners of the claims, The New Jersey Zinc Exploration Company, and the lessee, Orbex Resources Inc., pursuant to Subpart 3833, 43 C.F.R. Please file copies of the enclosed Affidavit in the appropriate BLM Serial Number files.

Yours truly,

ORBEX RESOURCES INC.

  
P. E. Fox, Ph.D., P.Eng.

Encl.

cc: The New Jersey Zinc Exploration Company

PEF/af

RECEIVED  
B.L.M. AZ STATE OFFICE

DEC 12 1985

07.45 A.M.  
PHOENIX, ARIZONA





# COPY

## AFFADAVIT OF LABOUR PERFORMED AND IMPROVEMENTS MADE

85-5196

RECORDED IN OFFICIAL RECORDS  
OF LA PAZ COUNTY, ARIZONA

Nov 29 2 41 PM '85

Lois K. Hesse, COUNTY RECORDER

FEE 5- PGS 1

Peter E. Fox, agent for Orbex Resources Inc., being duly sworn, deposes and says that he is more than twenty-one years of age, and resides at Vancouver, in the Province of British Columbia, Canada and is personally acquainted with the mining claims known as Pop #24, #25, #26, #27, #50, and #52 in Section 36, Township 3 South, Range 23 West and Pop #23, #29, #30, #31, #32, #47, #51, #53, #54 and #55 in Section 1, Township 4 South, Range 23 West mining claims, situate in Silver Mining District, County of La Paz, State of Arizona, the location notice of which is recorded in the office of the County Recorder of said County, in Book (see below) of Records of Mines at page (see below) that between the 1st day of September, A.D. 1984 and the 31st day of August, A.D. 1985, at least One Thousand Seven Hundred (\$1,700.00) dollars worth of work and improvements were done and performed upon said claims, not including the location work of said claims. Such work and improvements were made by and at the expense of Orbex Resources Inc., 410 - 675 West Hastings Street, Vancouver, B.C., lessee, on behalf of the New Jersey Zinc Exploration Company the owner of said claims for the purpose of complying with the laws of the United States pertaining to assessment of annual work, and Sierrita Mining and Ranching Co., Contractor, Tucson, Arizona were the men employed by said owner and who laboured upon said claims, did said work and improvements, the same being as follows, to wit: Road building and improvements.

CLAIM NAME	BLM AMC#	DOCKET/PAGE OR RECORD #	SEC.	TOWN.	RANGE
Pop #23 Amended	44012	1102/238	36	4S	23W
Pop #24 Amended	44013	1222/139	36	3S	23W
Pop #25 Amended	44014	1222/141	36	3S	23W
Pop #26 Amended	44015	1222/143	36	3S	23W
Pop #27 Amended	44016	1222/145	1	4S	23W
Pop #28 Amended	44017	1222/147	1	4S	23W
Pop #29 Amended	44018	1229/234	1	4S	23W
Pop #30 Amended	44019	1102/259	1	4S	23W
Pop #31 Amended	44020	1102/262	1	4S	23W
Pop #32 Amended	44021	1102/265	1	4S	23W
Pop #47 Amended	44034	1102/301	1	4S	23W
Pop #50	207723	83-5428	36	3S	23W
Pop #51	207724	83-5429	36	3S	23W
Pop #52	206525	83-4716	1	4S	23W
Pop #53	207725	83-5430	1	4S	23W
Pop #54	207726	83-5431	1	4S	23W
Pop #55	207727	83-5432	1	4S	23W

Subscribed and sworn to before me this 26 day of November A.D. 1985 at  
Vancouver, British Columbia, Canada.

Notary Public

(My commission expires for life).

RECEIVED  
BLM. AZ STATE OFFICE

DEC 12 1985

07:45 A.M.  
PHOENIX, ARIZONA

GORDON J. BITNEY  
404 - 675 WEST HASTINGS ST.  
VANCOUVER, B.C.  
SOLICITOR

SEAL



**Orbex Minerals Limited**

410-675 West Hastings Street  
Vancouver, B.C., Canada V6B 1N2  
Telephone: (604) 669-2428

REGISTERED MAIL

October 5, 1984

Arizona State Office  
Bureau of Land Management  
United States Department of the Interior  
3707 North 7th Avenue  
Phoenix, Arizona 85014  
USA

RECEIVED  
B.L.M. AZ STATE OFFICE

OCT 16 1984

07.45 A.M.  
PHOENIX, ARIZONA

Attention: Mining Claims Recordation

Dear Sir/Madam:

Re: Pop #5-A Claim  
A MC No. 129408

Enclosed for filing is a copy of the official record of an Affidavit of Labour Performed and Improvements Made for the assessment year ending September 1, 1984 and pertaining to the above-referenced claim.

The Affidavit is filed on behalf of the owners of the claims, The New Jersey Zinc Exploration Company, and the lessee, Orbex Resources Inc., pursuant to Subpart 3833, 43 C.F.R. Please file copies of the enclosed Affidavit in the appropriate BLM Serial Number files.

Yours very truly,

ORBEX RESOURCES INC.

*Sarah L. Topham*

Sarah L. Topham  
Land Department

cc: The New Jersey Zinc Exploration Company

SLT/af

PB

IMPROVEMENTS MADE

07:45 A.M.  
PHOENIX, ARIZONA

Richard W. Oddy, agent for Orbex Resources Inc., being duly sworn, deposes and says that he is more than twenty-one years of age, and resides at Vancouver, in the Province of British Columbia, Canada and is personally acquainted with the mining claims known as Pop #1 through #9, #5A, #62 and #63 in Section 25, and Pop #10, #11, #13 through #22, and #61 in Section 36, Twp. 3 South, R.23 West, and Pop #56 through #60 in Section 1, Twp. 4S, R.23 West.

mining claims, situate in Silver Mining District, County of La Paz, State of Arizona, the location notice of which is recorded in the office of the County Recorder of said County, in Book <sup>see</sup> (below) of Records of Mines at page <sup>see</sup> (below), that between the 1st day of September, A. D. 1983 and the 31st day of August A. D. 1984, at least Three Thousand (\$3,000.00) dollars worth of work and improvements were done and performed upon said claims, not including the location work of said claims. Such work and improvements were made by and at the expense of Orbex Resources Inc., 410 - 675 West Hastings Street, Vancouver, B.C.; lessee, on behalf of The New Jersey Zinc Exploration Company.

owner of said claims for the purpose of complying with the laws of the United States pertaining to assessment of annual work, and T.W. Enterprises, Drilling Contractor, Burns, Oregon

were the men employed by said owner and who labored upon said claims, did said work and improvements, the same being as follows, to wit: Drilling

CLAIM NAME	BLM AMC #	DOCKET	PAGE	CLAIM NAME	BLM AMC#	DOCKET	PAGE
Pop #1 Amended	43990 ✓	1102	172	Pop #18 Amended	44007 ✓	1102	223
Pop #2 Amended	43991 ✓	1222	101	Pop #19 Amended	44008 ✓	1102	226
Pop #3 Amended	43992 ✓	1222	103	Pop #20 Amended	44009 ✓	1222	137
Pop #4 Amended	43993 ✓	1222	109	Pop #21 Amended	44010 ✓	1102	232
Pop #5 Amended	43994 ✓	1222	111	Pop #22 Amended	44011 ✓	1102	235
Pop #5A	129408 ✓	1222	113	Pop #56	207728 ✓	83-5433	
Pop #6 Amended	43995 ✓	1222	115	Pop #57	207729 ✓	83-5434	
Pop #7 Amended	43996 ✓	1222	117	Pop #58	207730 ✓	83-5435	
Pop #8 Amended	43997 ✓	1222	119	Pop #59	207731 ✓	83-5436	
Pop #9 Amended	43998 ✓	1222	121	Pop #60	207732 ✓	83-5437	
Pop #10 Amended	43999 ✓	1222	123	Pop #61	207733 ✓	83-5438	
Pop #11 Amended	44000 ✓	1222	125	Pop #62	207734 ✓	83-5439	
Pop #13 Amended	44002 ✓	1222	127	Pop #63	207735 ✓	83-5440	
Pop #14 Amended	44003 ✓	1222	129				
Pop #15 Amended	44004 ✓	1222	131				
Pop #16 Amended	44005 ✓	1222	133				
Pop #17 Amended	44006 ✓	1222	135				

SEAL

Subscribed and sworn to before me this 6 day of September A. D. 1984  
at Vancouver, British Columbia, Canada.

GORDON J. BITNEY  
#404 - 675 W. HASTINGS ST  
VANCOUVER, B.C.  
SOLICITOR

Witnessed as to execution on  
(My commission expires life).

Richard W. Oddy  
A Notary Public in and for the  
Province of British Columbia

84-004790

INDEXED

RECORDED IN OFFICIAL RECORDS  
OF LA PAZ COUNTY, ARIZONA

SEP 14 12 48 PM '84

Lois K. Hesse, COUNTY RECORDER

FEE 5- PGS 22

SASE MICROFILMED



RECEIVED  
B.L.M. AZ STATE OFFICE  
OCT 16 1984  
07.45 A.M.  
PHOENIX, ARIZONA





ORBEX RESOURCES INC.

**Orbex Minerals Limited**

410-675 West Hastings Street  
Vancouver, B.C., Canada V6B 1N2  
Telephone: (604) 688-2428

REGISTERED MAIL

October 5, 1984

Arizona State Office  
Bureau of Land Management  
United States Department of the Interior  
3707 North 7th Avenue  
Phoenix, Arizona 85014  
USA

Attention: Mining Claims Recordation

RECEIVED  
BLM AZ STATE OFFICE

OCT 16 1984

07.45 A.M.  
PHOENIX, ARIZONA

Dear Sir/Madam:

Re: Pop #50 to #63 Claims  
A MC No. 207723 through 207735

Enclosed for filing is a copy of the official record of an Affidavit of Labour Performed and Improvements Made for the assessment year ending September 1, 1984 and pertaining to the above-referenced claims.

This Affidavit is filed on behalf of the owners of the claims, Orbex Resources Inc, pursuant to Subpart 3833, 43 C.F.R. Please file copies of the enclosed Affidavit in the appropriate BLM Serial Number files.

Yours very truly,

ORBEX RESOURCES INC.

*Sarah L. Topham*

Sarah L. Topham  
Land Department

cc: The New Jersey Zinc Exploration Company

SLT/af

43990  
207723  
206525

RB



OCT 16 1984

07.45 A.M.  
PHOENIX, ARIZONA

Richard W. Oddy, agent for Orbex Resources Inc., being duly sworn, deposes and says that he is more than twenty-one years of age, and resides at Vancouver, in the Province of British Columbia, Canada and is personally acquainted with the mining claims known as Pop #1 through #9, #5A, #62 and #63 in Section 25, and Pop #10, #11, #13 through #22, and #61 in Section 36, Twp. 3 South, R.23 West, and Pop #56 through #60 in Section 1, Twp. 4S, R.23 West.

mining claims, situate in Silver Mining District, County of La Paz, State of Arizona, the location notice of which is recorded in the office of the County Recorder of said County, in Book (below) of Records of Mines at page (below), that between the 1st day of September, A. D. 1983 and the 31st day of August, A. D. 1984, at least Three Thousand (\$3,000.00) dollars worth of work and improvements were done and performed upon said claims, not including the location work of said claims. Such work and improvements were made by and at the expense of Orbex Resources Inc., 410 - 675 West Hastings Street, Vancouver, B.C.; lessee, on behalf of The New Jersey Zinc Exploration Company.

owner of said claims for the purpose of complying with the laws of the United States pertaining to assessment of annual work, and T.W. Enterprises, Drilling Contractor, Burns, Oregon

were the men employed by said owner and who labored upon said claims, did said work and improvements, the same being as follows, to wit: Drilling

CLAIM NAME	BLM AMC #	DOCKET	PAGE	CLAIM NAME	BLM AMC#	DOCKET	PAGE
Pop #1 Amended	43990 ✓	1102	172	Pop #18 Amended	44007 ✓	1102	223
Pop #2 Amended	43991 ✓	1222	101	Pop #19 Amended	44008 ✓	1102	226
Pop #3 Amended	43992 ✓	1222	103	Pop #20 Amended	44009 ✓	1222	137
Pop #4 Amended	43993 ✓	1222	109	Pop #21 Amended	44010 ✓	1102	232
Pop #5 Amended	43994 ✓	1222	111	Pop #22 Amended	44011 ✓	1102	235
Pop #5A	129408	1222	113	Pop #56	207728 ✓	83-5433	
Pop #6 Amended	43995 ✓	1222	115	Pop #57	207729 ✓	83-5434	
Pop #7 Amended	43996 ✓	1222	117	Pop #58	207730 ✓	83-5435	
Pop #8 Amended	43997 ✓	1222	119	Pop #59	207731 ✓	83-5436	
Pop #9 Amended	43998 ✓	1222	121	Pop #60	207732 ✓	83-5437	
Pop #10 Amended	43999 ✓	1222	123	Pop #61	207733 ✓	83-5438	
Pop #11 Amended	44000 ✓	1222	125	Pop #62	207734 ✓	83-5439	
Pop #13 Amended	44002 ✓	1222	127	Pop #63	207735 ✓	83-5440	
Pop #14 Amended	44003 ✓	1222	129				
Pop #15 Amended	44004 ✓	1222	131				
Pop #16 Amended	44005 ✓	1222	133				
Pop #17 Amended	44006 ✓	1222	135				

SEAL

Subscribed and sworn to before me this 6 day of September, A. D. 1984 at Vancouver, British Columbia, Canada.

GORDON J. BITNEY  
#404 - 675 W. HASTINGS ST  
VANCOUVER, B.C.

SOLICITOR

Witnessed as to execution on  
(My commission expires 31 life)

Richard W. Oddy  
A Notary Public for the  
Province of British Columbia

**00000000-12**



SEP 14 12 48 PM '84

FEE 5 PGS 22

# **SASE MICROFILMED**

RECEIVED  
B.L.M. AZ STATE OFFICE  
OCT 16 1984  
07.45 A.M.  
PHOENIX, ARIZONA

Y. H. T. B. 1000  
1000  
1000

Widened to 10 ft. on Broadway  
to serve traffic of

Richard W. Oddy, agent for Orbex Resources Inc., being duly sworn, deposes and says that he is more than twenty-one years of age, and resides at Vancouver, in the Province of British Columbia, Canada and is personally acquainted with the mining claims known as Pop #24, #25, #26, #27, #50 and #52 in Section 36, Twp. 3 South, Range 23 West and Pop #23, #29, #30, #31, #32, #47, #51, #53, #54, and #55 in Section 1, Twp. 4 South, Range 23 West.

owner\_\_\_ of said claims for the purpose of complying with the laws of the United States pertaining to assessment of annual work, and Sierrita Mining and Ranching Co., Contractor, Tucson, Arizona.

Co., Contractor, Tucson, Arizona.

were the men employed by said owner \_\_\_\_\_

and who labored upon said claims, did said work and improvements, the same being as follows, to wit: Road building and improvements

PAGE


Subscribed and sworn to before me this 6 day of September A. D. 1984  
at Vancouver, British Columbia, Canada.

(My Commission Expires 11/1/78  
No advise sought or given.

**Notary Public**  
A Notary Public in and for the  
Province of British Columbia

84-004791

INDEXED



RECORDED IN OFFICIAL RECORDS OF LA PAZ COUNTY, ARIZONA	
SEP 14 12 48 PM '84	
Luis N. Hesse, COUNTY RECORDER	
FEE 5-	PGS 2-2

MICROFILMED

RECEIVED  
B.L.M. AZ STATE OFFICE  
OCT 16 1984  
07.45 A.M.  
PHOENIX, ARIZONA

U.S. DEPARTMENT OF THE INTERIOR  
BUREAU OF LAND MANAGEMENT  
PHOENIX, ARIZONA 85001

**NOTICE!!**

**These documents have been scanned!**

**Do not place un-scanned documents beneath this notice!**

**Do not remove this notice from this file!**

GPO Jacket No. 560-102  
Print Order 61540  
Rise Business Services, LLC  
Job=AZ15 8/2/2019



Box Number= AZ15210



Claim Begin-End: AMC207723-AMC207735

**5 Miscellaneous**



AZ15210-9

AMC196365-AMC210385





Columbus Exploration Corporation  
1090 Hamilton Street  
Vancouver, BC, V6B 2R9

Robert Giustra, President & Chief Executive Officer  
Phone: (604) 638-3944  
Fax: (604) 634-0971

September 23, 2013

VIA COURIER

Department of the Interior  
Bureau of Land Management  
Arizona State Office  
One North Central Ave, Suite 800  
Phoenix, Arizona  
85004-4427

Re: Columbus Silver (U.S.) Corporation (The "Company")

Dear Sirs,

This letter is to inform you that the above noted Company has a new mailing address. Please update your records to replace the Company's previous address:

*Columbus Silver (U.S.) Corporation  
573 E. Second Street  
Reno, Nevada 89502  
U.S.A.*

with the following new address:

*Columbus Silver (U.S.) Corporation  
1090 Hamilton Street  
Vancouver, BC V6B 2R9  
Canada  
Billing e-mail: [Daniela@columbusgroup.com](mailto:Daniela@columbusgroup.com)*

Please send future correspondence to the new address.

Thank you for your prompt attention to this matter.

Sincerely,

Robert Giustra  
President  
Columbus Silver (U.S.) Corporation

AMC 43990  
207723  
129254  
366937  
369924  
386550  
44189  
368261

RECEIVED  
BLM AZ STATE OFFICE  
2013 SEP 25 A 9:48  
PHOENIX, ARIZONA

From: (604) 638-3474  
Daniela Freitas  
Columbus Silver  
1090 Hamilton Street

Origin ID: YDTH



J13201308280426

Vancouver, BC V6B2R9  
CANADA

SHIP TO: (602) 417-9200

BILL SENDER

Department of the Interior  
Bureau of Land Management  
One North Central Ave, Suite 800

PHOENIX, AZ 85004  
US

Ship Date: 24SEP13  
ActWgt: 0.1 KG  
CAD: 8244894/INCA3430


REF:  
DESC-1: Correspondence/No Customs Value  
DESC-2:  
DESC-3:  
DESC-4:

COUNTRY MFG: CA  
CARRIAGE VALUE: 0.00 CAD  
CUSTOMS VALUE: 0.00 CAD  
T/C: S 403910287 D/T: S 403910287  
SIGN: Daniela Freitas  
EIN/VAT:  
PKG TYPE: ENV

10:30A  
INTL PRIORITY  
ISR  
85004  
AZ-US  
PHX

TRK# 7967 5060 4034  
0430

**XH ZSYA**



51AG1/8256/1A9E

These commodities, technology, or software were exported from Canada in accordance with the export administration regulations. Diversion contrary to Canadian law prohibited.

The Warsaw Convention may apply and will govern and in most cases limit the liability of Federal Express for loss or delay of or damage to your shipment. Subject to the conditions of the contract.

CONSIGNEE COPY - PLEASE PLACE IN POUCH

### After printing this label:

1. Use the 'Print' button on this page to print your label to your laser or inkjet printer.
2. Fold the printed page along the horizontal line.
3. Place label in shipping pouch and affix it to your shipment so that the barcode portion of the label can be read and scanned.

**Warning:** Use only the printed original label for shipping. Using a photocopy of this label for shipping purposes is fraudulent and could result in additional billing charges, along with the cancellation of your FedEx account number.

**LEGAL TERMS AND CONDITIONS OF FEDEX SHIPPING DEFINITIONS.** On this Air Waybill, "we", "our", "us", and "FedEx" refer to Federal Express Corporation, its subsidiaries and branches and their respective employees, agents, and independent contractors. The terms "you" and "your" refer to the shipper, its employees, principals and agents. If your shipment originates outside the United States, your contract of carriage is with the FedEx subsidiary, branch or independent contractor who originally accepts the shipment from you. The term "package" means any container or envelope that is accepted by us for delivery, including any such items tendered by you utilizing our automated systems, meters, manifests or waybills. The term "shipment" means all packages which are tendered to and accepted by us on a single Air Waybill. **AIR CARRIAGE NOTICE.** For any international shipments by air, the Warsaw Convention, as amended, may be applicable. The Warsaw Convention, as amended, will then govern and in most cases limit FedEx's liability for loss, delay of, or damage to your shipment. The Warsaw Convention, as amended, limits FedEx's liability. For example in the U.S. liability is limited to \$9.07 per pound (20\$ per kilogram), unless a higher value for carriage is declared as described below and you pay any applicable supplementary charges. The interpretation and operation of the Warsaw Convention's liability limits may vary in each country. There are no specific stopping places which are agreed to and FedEx reserves the right to route the shipment in any way FedEx deems appropriate. **ROAD TRANSPORT NOTICE.** Shipments transported solely by road to or from a country which is a party to the Warsaw Convention or the Contract for the International Carriage of Goods by Road (the "CMR") are subject to the terms and conditions of the CMR, notwithstanding any other provision of this Air Waybill to the contrary. For those shipments transported solely by road, if a conflict arises between the provisions of the CMR and this Air Waybill, the terms of the CMR shall prevail. **LIMITATION OF LIABILITY.** If not governed by the Warsaw Convention, the CMR, or other international treaties, laws, other government regulations, orders, or requirements, FedEx's maximum liability for damage, loss, delay, shortage, mis-delivery, non-delivery, misinformation or failure to provide information in connection with your shipment is limited by this Agreement and as set out in the terms and conditions of the contract of carriage. Please refer to the applicable FedEx Service Guide or its equivalent to determine the contractual limitation. FedEx does not provide cargo declared and the additional charge is paid, FedEx's maximum liability will be the lesser of the declared value for carriage or your actual damages. **LIABILITIES NOT ASSUMED.** IN ANY EVENT, FEDEX WON'T BE LIABLE FOR ANY DAMAGES, WHETHER DIRECT, INDIRECT, INCIDENTAL, SPECIAL OR CONSEQUENTIAL IN EXCESS OF THE DECLARED VALUE FOR CARRIAGE (INCLUDING BUT NOT LIMITED TO LOSS OF INCOME OR PROFITS) OR THE ACTUAL VALUE OF THE SHIPMENT, IF LOWER, WHETHER OR NOT FEDEX HAD ANY KNOWLEDGE THAT SUCH DAMAGES MIGHT BE INCURRED. FedEx won't be liable for your acts or omissions, including but not limited to incorrect declaration of cargo, improper or insufficient packaging, securing, marking or addressing of the shipment, or for the acts or omissions of the recipient or anyone else with an interest in the shipment or violations by any party of the terms of this agreement. FedEx won't be liable for damage, loss, delay, shortage, mis-delivery, non-conditions, mechanical delays, acts of public enemies, war, strike, civil commotion, or acts or omissions of public authorities (including customs and health officials) with actual or apparent authority. **NO WARRANTY.** We make no warranties, express or implied. **CLAIMS FOR LOSS, DAMAGE OR DELAY.** ALL CLAIMS MUST BE MADE IN WRITING AND WITHIN STRICT TIME LIMITS. SEE OUR TARIFF, APPLICABLE FEDEX SERVICE GUIDE, OR STANDARD CONDITIONS OF CARRIAGE FOR DETAILS. The Warsaw Convention provides specific written claims procedures for damage, delay or non-delivery of your shipment. Moreover, the interpretation and operation of the Warsaw Convention's claims provisions may vary in each country. Refer to the Convention to determine the claims period for your shipment. The right to damages against us shall be extinguished unless an action is brought within two years, as set forth in the Convention. FedEx is not obligated to act on any claim until all transportation charges have been delivered in good condition. In order for us to consider a claim for damage, the contents, original shipping carton and packing must be made available to us for inspection. **MANDATORY LAW.** Insofar as any provision contained or referred to in this Air Waybill may be contrary to any applicable international treaties, laws, government regulations, orders or requirements such provisions shall remain in effect as a part of our agreement to the extent that it is not overridden. The invalidity or unenforceability of any provisions shall not affect any other part of this Air Waybill. Unless otherwise indicated, **FEDERAL EXPRESS CORPORATION**, 2005 Corporate Avenue, Memphis, TN 38132, USA, is the first carrier of this shipment. Email address located at [www.fedex.com](http://www.fedex.com).



Myers, Reann <rmyers@blm.gov>

---

## RE: Mining Claim Correspondence Address

1 message

---

**Daniela Freitas** <daniela@columbusgroup.com>

Thu, Sep 26, 2013 at 10:05 AM

To: "Myers, Reann" <rmyers@blm.gov>

Hi Reann, thanks for your email. Below is the list of AMC numbers which require an address change:

AMC# 43990

AMC# 43991

AMC# 43992

AMC# 43993

AMC# 43994

AMC# 43995

AMC# 43996

AMC# 43997

AMC# 43998

AMC# 43999

AMC# 44000

AMC# 44002

AMC# 44003

AMC# 44004

AMC# 44005

AMC# 44006

AMC# 44008

AMC# 44010

AMC# 44011

AMC# 44013

AMC# 44014

AMC# 44015

AMC# 44016

AMC# 44017  
AMC# 44018  
AMC# 44019  
AMC# 44020  
AMC# 44021  
AMC# 44026  
AMC# 44027  
AMC# 44032  
AMC# 207723-207724  
AMC# 207725-207729  
AMC# 207734  
AMC# 129269  
AMC# 129270  
AMC# 129273  
AMC# 129277  
AMC# 129278  
AMC# 129280  
AMC# 129281  
AMC# 129282  
AMC# 129283  
AMC# 129285  
AMC# 129286  
AMC# 129290  
AMC# 129291  
AMC# 129292  
AMC# 129261  
AMC# 129262  
AMC# 129263  
AMC# 129264  
AMC# 129265  
AMC# 129266  
AMC# 129255

AMC# 129256

AMC# 129257

AMC# 366944-366945

AMC# 366937

AMC# 366947-366949

AMC# 366938-366943

AMC# 366946

AMC# 369924

AMC# 369925

AMC# 386562-386575

AMC#  
44216

AMC#  
44218

AMC#  
44220

AMC#  
44222

AMC# 44189 *BELONGS TO ANOTHER PARTY*

AMC# 44190 *"*

AMC#  
44191

AMC#  
44193

AMC#  
44194

AMC#  
44195

AMC#  
44196

AMC#  
44197

AMC#  
44199

AMC#  
44200

AMC#



1208

AMC#  
44210

AMC# 44212

AMC# 368261

AMC# 368262

AMC# 368263

AMC# 368264

AMC# 368265

AMC# 368266

AMC# 368267

AMC# 368268

AMC# 368269

AMC# 368270

AMC# 368271

AMC# 368272


Please let me know if you need any further information.

Regards,

**Daniela Freitas** | Legal & Accounting Assistant  
Columbus Gold • Columbus Exploration • Columbus Copper

1090 Hamilton Street • Vancouver BC • V6B 2R9

Tel: +1 604 638 3474 • Fax: +1 604 634 0971



## International Shipment Documentation

9/23/13

FedEx Ship Manager - Print Your Label(s)

From: (604) 638-3474  
Daniela Freitas  
Columbus Silver  
1090 Hamilton Street

Origin ID: YDTA



J13201385200406


Vancouver, BC V6B2R9  
CANADA

SHIP TO: (602) 417-9200

BILL SENDER

Department of the Interior  
Bureau of Land Management  
One North Central Ave, Suite 800

PHOENIX, AZ 85004  
US




These commodities, technology, or software were exported from Canada in accordance with the export administration regulations. Diversion contrary to Canadian law prohibited.

The Warsaw Convention may apply and will govern and in most cases limit the liability of Federal Express for loss or delay of or damage to your shipment. Subject to the conditions of the contract.

earthsmart

FedEx carbon-neutral  
envelope shipping  
Expédition d'enveloppe  
FedEx carboneutre

Align top of FedEx Express® shipping label  
Placez le côté supérieur de l'étiquette d'expédition  
FedEx Express<sup>®</sup> ici.



Ship Date: 24SEP13  
ActWgt: 0.1 KG  
CAD: 8244894/INCA3430


REF:  
DESC-1: Correspondence/No Customs Value  
DESC-2:  
DESC-3:  
DESC-4:

COUNTRY MFG: CA  
CARRIAGE VALUE: 0.00 CAD  
CUSTOMS VALUE: 0.00 CAD  
T/C: S 403910287 D/T: S 403910287  
SIGN: Daniela Freitas  
EIN/VAT:  
PKG TYPE: ENV

TRK# 7967 5060 4034  
0430

10:30A  
INTL PRIORITY  
ISR  
85004  
AZ-US  
PHX

**XH ZSYA**





**NOTICE!!**

**These documents have been scanned!**

**Do not place un-scanned documents beneath this notice!**

**Do not remove this notice from this file!**

GPO Jacket No. 560-102  
Print Order 61540  
Rise Business Services, LLC  
Job=AZ15 8/2/2019



Box Number= AZ15210



Claim Begin-End: AMC207723-AMC207735

**6 Location Notices-Amendments and Supporting Documents**



AZ15210-9

AMC196365-AMC210385

Orbex Resources Inc.  
# 6-1900 Factor Ave.  
Yuma, Az. 85365

October 20, 1983

A MC 207723

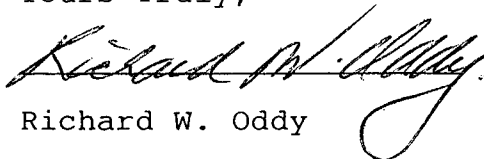
Arizona State Office  
Bureau of Land Management  
2400 Valley Bank Center  
Phoenix, Az. 85073

RE: Pop 50, 51 and 53 through 63 mining claims.

Dear Sirs:

Enclosed are 13 'Notices of Location' and accompanying location maps pertaining to the Pop 50, 51 and 53 through 63 mining claims recorded in La Paz County. A cheque in the amount of sixty-five (\$65.00) dollars is enclosed for recordation fees of \$5.00 per claim.

Yours Truly,

  
Richard W. Oddy

RECEIVED  
B.L.M. AZ STATE OFFICE  
OCT 21 1983  
07.45 A.M.  
PHOENIX, ARIZONA

83-005428



## NOTICE OF LOCATION

LodeRECORDED IN OFFICIAL RECORDS  
OF LA PAZ COUNTY, ARIZONA

OCT 17 3 39 PM '83

Lois K. Hesse, COUNTY RECORDER

FEE 5 - PGS 1-2

MICROFILMED INDEXED

NOTICE IS HEREBY GIVEN that the POP 50 lode mining claim more fully described below, is hereby located by ORBEX RESOURCES, INC., an Alaska Corporation, whose address is c/o Leo N. Smith, Attorney, Suite 902 Transamerica Building, 177 North Church Avenue, Tucson, Arizona 85701. The length of this claim is approximately 1500 feet and the width of this claim is approximately 600 feet. The general course of this claim is EAST-WEST and it is situated in the Silver Mining District, La Paz County, Arizona. This claim runs from the location monument on which this notice is posted approximately 2 feet in a WESTERLY direction to the WEST endline and approximately 1498 feet in an EASTERLY direction to the EAST endline and is also marked by six monuments, one at each corner and one at the center of each endline of the claim, making the claim in the form of a parallelogram. The location monument at which this notice is situated within the boundaries of the claim at and within approximately 2 feet of the SOUTH-WEST corner of the claim and within Section 36, T. 3 S, R. 23 W., G.&S.R.M., and this claim encompasses portions of the quarter-section subdivision(s), Section(s), Township(s) and Range as follows: SW 1/4 OF SECTION 36,  
T. 3 S., R. 23 W., G. & S. R. M.

The locality of this claim with reference to some natural object or permanent monument and additional information concerning its locality are as follows: The SW corner of Section 36 is approximately 1400 feet in a S 20° W direction from the southwest corner of this claim. This claim is bounded on the south by the Pop 24 claim.

DATED AND POSTED on the ground this 14<sup>th</sup> day of October, 1983.RECEIVED  
B.L.M. AZ STATE OFFICE

OCT 21 1983

07.45 A.M.  
PHOENIX, ARIZONA

LOCATOR:

ORBEX RESOURCES, INC.

Witness:

By

A MC 207723

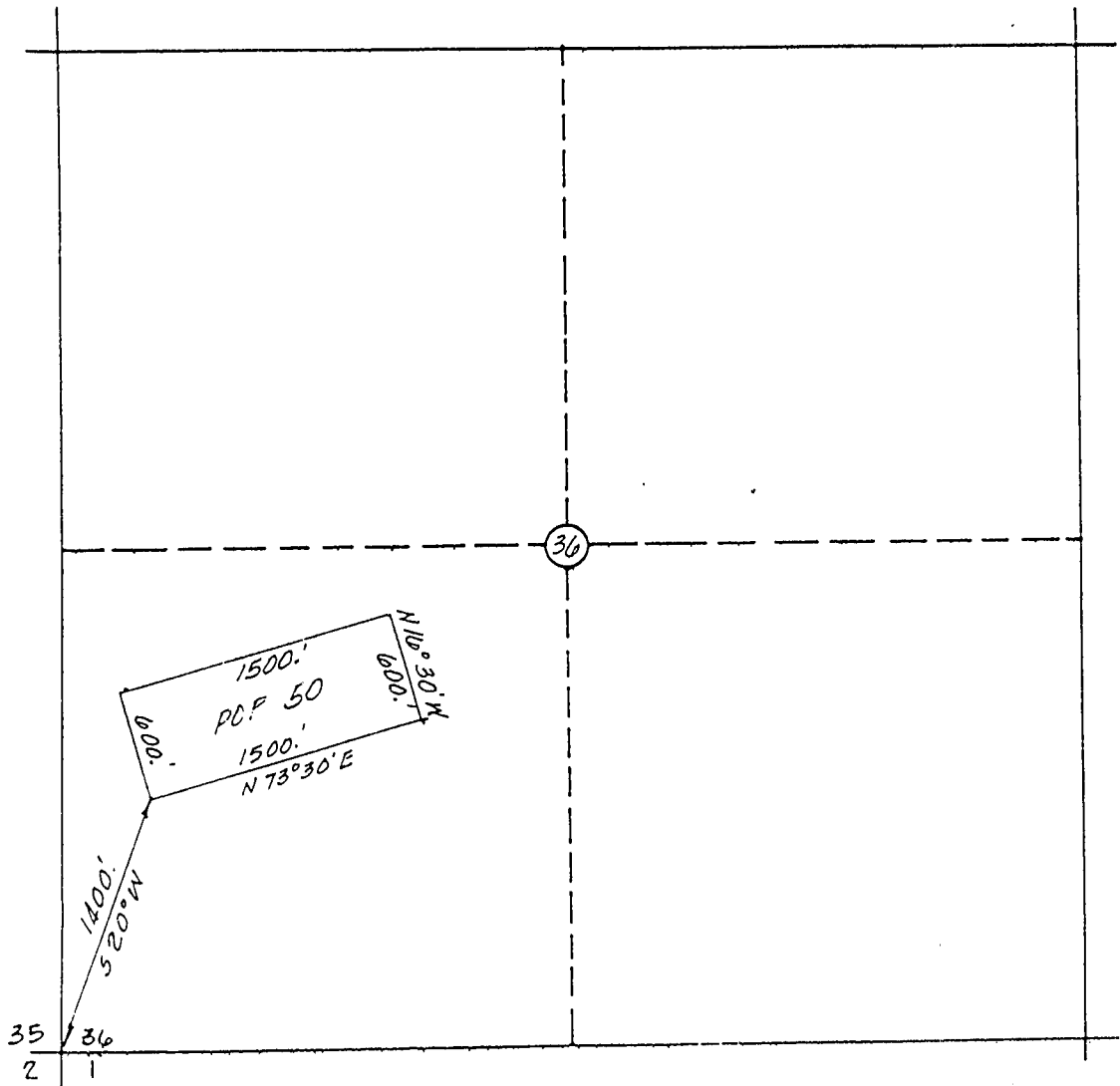
A MC 207723



CLAIM MAP

A MC 207723

SCALE 1"=1000'



THE POP 50 LOSE CLAIM IS LOCATED WITHIN SW 1/4 SECTION 36  
T 3 S, R 23 W., G & SRM

ALL CORNERS AND LOCATION MONUMENTS ARE 2" x 2" BY 3 FT. IN LENGTH  
 WOOD POST.

RECEIVED  
 B.L.M. AZ STATE OFFICE

OCT 21 1983

07.45 A.M.  
 PHOENIX, ARIZONA



83-005429

## NOTICE OF LOCATION

Lode

RECORDED IN OFFICIAL RECORDS OF LA PAZ COUNTY, ARIZONA OCT 17 3 39 PM '83	
Lois K. Hesse, COUNTY RECORDER	
FEE 5-	PGS 1-2

MICROFILMED INDEXED

NOTICE IS HEREBY GIVEN that the POP 51 lode mining claim, more fully described below, is hereby located by ORBEX RESOURCES, INC., an Alaska Corporation, whose address is c/o Leo N. Smith, Attorney, Suite 902, Transamerica Building, 177 North Church Avenue, Tucson, Arizona 85701. The length of this claim is approximately 1500 feet and the width of this claim is approximately 600 feet. The general course of this claim is NORTH-SOUTH, and it is situated in the Silver Mining District, La Paz County, Arizona. This claim runs from the location monument on which this notice is posted approximately 2 feet in a SOUTHERLY direction to the SOUTH endline and approximately 1498 feet in an NORTHERLY direction to the NORTH endline and is also marked by six monuments, one at each corner and one at the center of each endline of the claim, making the claim in the form of a parallelogram. The location monument at which this notice is situated within the boundaries of the claim at and within approximately 2 feet of the SOUTH-EAST corner of the claim and within Section 1, T. 4 S., R. 23 W., G.&S.R.M., and this claim encompasses portions of the quarter-section subdivision(s), Section(s), Township(s) and Range as follows: NW 1/4 OF SECTION 1, T. 4 S., R. 23 W., G. & S. R. M. AND SW 1/4 OF SECTION 36, T. 3 S., R. 23 W.

The locality of this claim with reference to some natural object or permanent monument and additional information concerning its locality are as follows: The NW corner of Section 1 is approximately 1075 feet in a N 67° W direction from the southeast corner of this claim. This claim is bounded on the east side by the west endlines of the Pop 24, 25 and 26 claims and is partially bounded on the south by the Pop 53 claim.

DATED AND POSTED on the ground this 17th day of October, 1983.RECEIVED  
B.L.M. AZ STATE OFFICE

OCT 21 1983

07.45 A.M.  
PHOENIX, ARIZONA

LOCATOR:

ORBEX RESOURCES, INC.

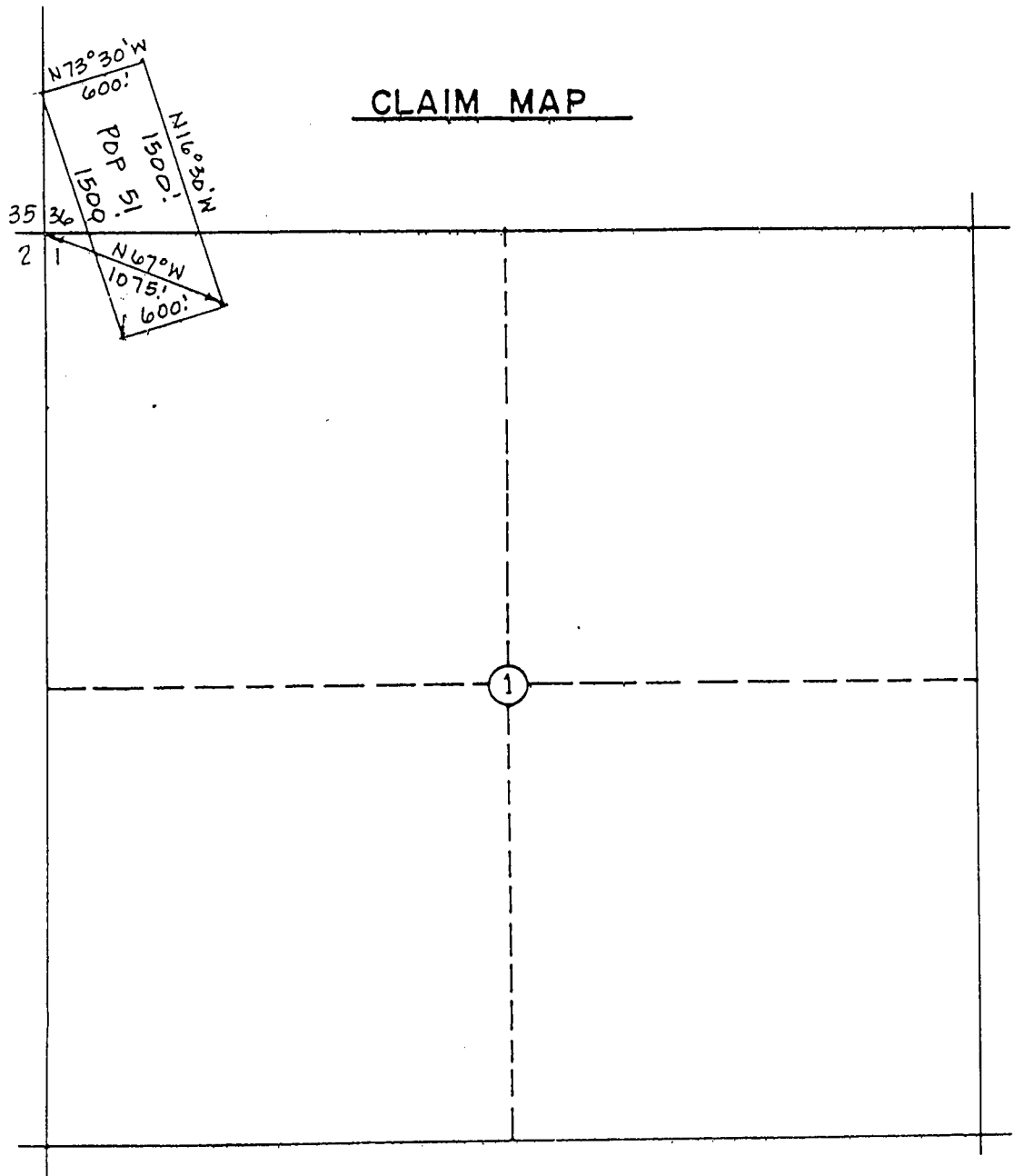
Witness:

By

83-005429

A MC 207724

SCALE 1"=1000'



THE POP 51 LOSE CLAIM IS LOCATED WITHIN SW 1/4 SECTION 36  
T 3 S, R 23 W., G & SRM AND NW 1/4 SEC. 1, T 4 S, R 23 W  
ALL CORNERS AND LOCATION MONUMENTS ARE 2" x 2" BY 5 FT. IN LENGTH  
WOOD POST.

RECEIVED  
B.L.M. AZ STATE OFFICE

OCT 21 1983

07.45 A.M.  
PHOENIX, ARIZONA

83-005430



## NOTICE OF LOCATION

Lode

RECORDED IN OFFICIAL RECORDS OF LA PAZ COUNTY, ARIZONA	
OCT 17 3 39 PM '83	
Lois K. Hesse, COUNTY RECORDER	
FEE 5-	PGS 1-2

MICROFILMED INDEXED

NOTICE IS HEREBY GIVEN that the POP 53 lode mining claim more fully described below, is hereby located by ORBEX RESOURCES, INC., an Alaska Corporation, whose address is c/o Leo N. Smith, Attorney, Suite 902, Transamerica Building, 177 North Church Avenue, Tucson, Arizona 85701. The length of this claim is approximately 1500 feet and the width of this claim is approximately 600 feet. The general course of this claim is NORTH-SOUTH, and it is situated in the Silver Mining District, La Paz County, Arizona. This claim runs from the location monument on which this notice is posted approximately 20 feet in a NORTHERLY direction to the NORTH endline and approximately 1480 feet in an SOUTHERLY direction to the SOUTH endline and is also marked by six monuments, one at each corner and one at the center of each endline of the claim, making the claim in the form of a parallelogram. The location monument at which this notice is situated within the boundaries of the claim at and within approximately 20 feet of the NORTHEAST corner of the claim and within Section 1, T. 4S., R. 23 W., G.&S.R.M., and this claim encompasses portions of the quarter-section subdivision(s), Section(s), Township(s) and Range as follows: NW 1/4 OF SECTION 1,  
T. 4S., R. 23 W., G. & S. R. M.

The locality of this claim with reference to some natural object or permanent monument and additional information concerning its locality are as follows: The NW corner of Section 1 is approximately 1325 feet in a N 75° W direction from the northeast corner of this claim. This claim is bounded on the east by the Pop 54 claim and on the north side by the Pop 26 and Pop 51 claims.

DATED AND POSTED on the ground this 17th day of October, 1983.

RECEIVED  
B.L.M. AZ STATE OFFICE LOCATOR:

OCT 21 1983

ORBEX RESOURCES, INC.

Witness:

07.45 A.M.  
PHOENIX, ARIZONA

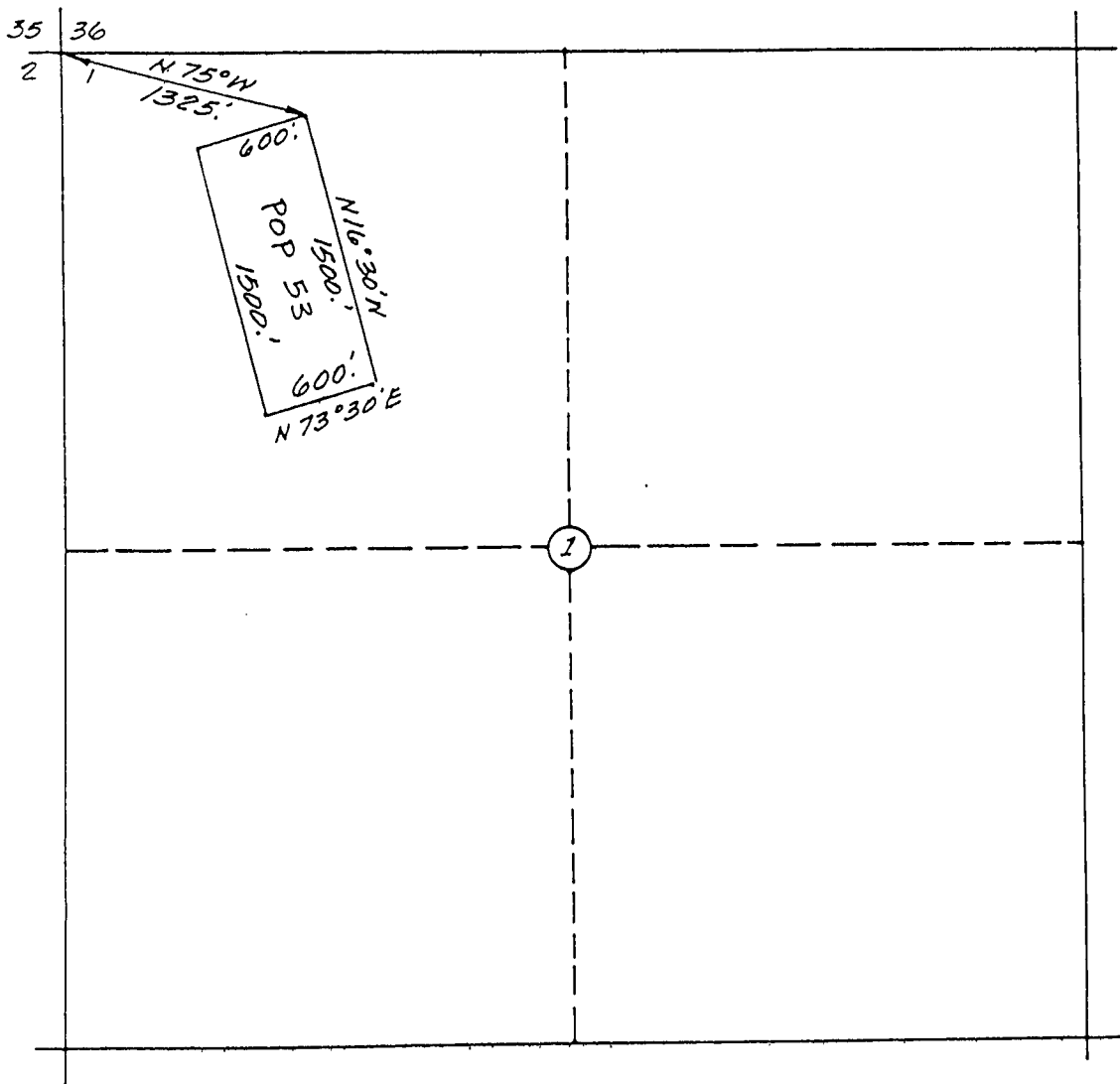
By

Michael A. Hesse

Richard W. Olney

A MC 207725

CLAIM MAP



THE POP 53 LOSE CLAIM IS LOCATED WITHIN NW 1/4 SECTION 1  
T 4 S, R 23 W., G & SRM  
ALL CORNERS AND LOCATION MONUMENTS ARE 2" x 2" BY 5 FT. IN LENGTH  
WOOD POST.

RECEIVED  
B.L.M. AZ STATE OFFICE  
OCT 21 1983  
07.45 A.M.  
PHOENIX, ARIZONA





## NOTICE OF LOCATION

Lode

RECORDED IN OFFICIAL RECORDS  
OF LA PAZ COUNTY, ARIZONA  
OCT 17 3 39 PM '83

Lois K. Hesse, COUNTY RECORDER

FEE 5- PGS 1-2

MICROFILMED INDEXED

NOTICE IS HEREBY GIVEN that the POP 54 lode mining claim, more fully described below, is hereby located by ORBEX RESOURCES, INC., an Alaska Corporation, whose address is c/o Leo N. Smith, Attorney, Suite 902, Transamerica Building, 177 North Church Avenue, Tucson, Arizona 85701. The length of this claim is approximately 1500 feet and the width of this claim is approximately 600 feet. The general course of this claim is NORTH-SOUTH, and it is situated in the Silver Mining District, La Paz County, Arizona. This claim runs from the location monument on which this notice is posted approximately 20 feet in a NORTHERLY direction to the NORTH endline and approximately 1480 feet in an SOUTHERLY direction to the SOUTH endline and is also marked by six monuments, one at each corner and one at the center of each endline of the claim, making the claim in the form of a parallelogram. The location monument at which this notice is situated within the boundaries of the claim at and within approximately 20 feet of the NORTHWEST corner of the claim and within Section 1, T. 4S., R. 23 W., G.&S.R.M., and this claim encompasses portions of the quarter-section subdivision(s), Section(s), Township(s) and Range as follows: NW 1/4 OF SECTION 1,  
T. 4S., R. 23 W., G. & S. R. M.

The locality of this claim with reference to some natural object or permanent monument and additional information concerning its locality are as follows: The NW corner of Section 1 is approximately 1325 feet in a N 75° W direction from the northwest corner of this claim. This claim is bounded on the west by the Pop 53 claim, on the east by the Pop 27 claim, on the north by the Pop 26 claim and on the south by the patented Princess claim.

DATED AND POSTED on the ground this 14th day of October, 1983.

RECEIVED  
B.L.M. AZ STATE OFFICE

OCT 21 1983

LOCATOR:

ORBEX RESOURCES, INC.

Witness:

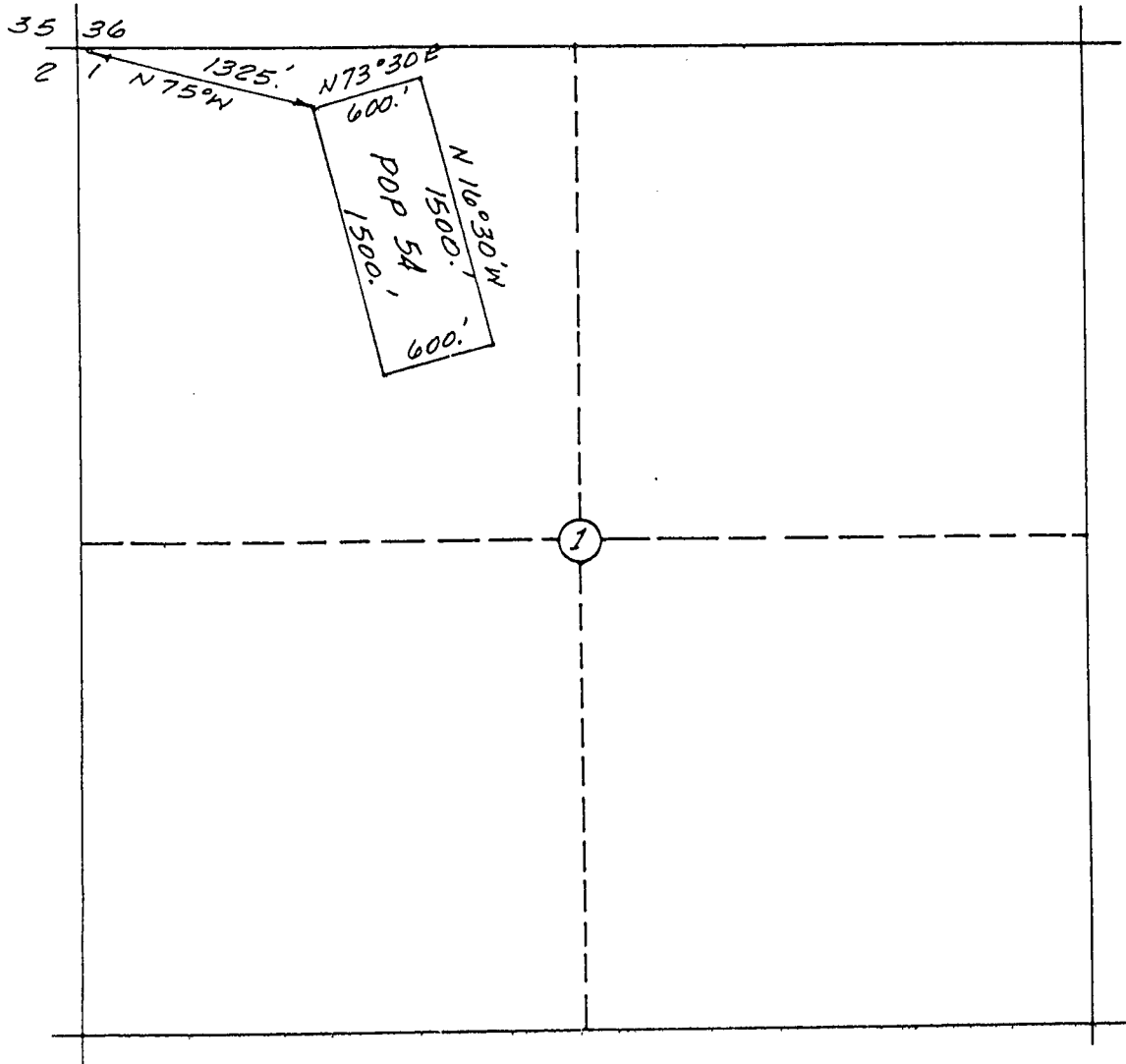
*Michael D. Hesse*

07.45 A.M.  
PHOENIX, ARIZONA

By

*Richard M. Waddy*

A MC 207726

CLAIM MAP

THE POP 54 LOSE CLAIM IS LOCATED WITHIN NW 1/4 SECTION 1  
- T 4 S, R 23 W., G & SRM -

ALL CORNERS AND LOCATION MONUMENTS ARE 2" x 2" BY 3 FT. IN LENGTH  
 WOOD POST.

RECEIVED  
 B.L.M. AZ STATE OFFICE

OCT 21 1983

07.45 A.M.  
 PHOENIX, ARIZONA



## NOTICE OF LOCATION

Lode

RECORDED IN OFFICIAL RECORDS  
OF LA PAZ COUNTY, ARIZONA

OCT 17 3 39 PM '83

Lois K. Hesse, COUNTY RECORDER

FEE 5- PGS 1-2

MICROFILMED

INDEXED

207727

NOTICE IS HEREBY GIVEN that the Pop 55 lode mining claim, more fully described below, is hereby located by ORBEX RESOURCES, INC., an Alaska Corporation, whose address is c/o Leo N. Smith, Attorney, Suite 902, Transamerica Building, 177 North Church Avenue, Tucson, Arizona 85701. The length of this claim is approximately 1500 feet and the width of this claim is approximately 600 feet. The general course of this claim is NORTH-EASTERLY and it is situated in the Silver Mining District, La Paz County, Arizona. This claim runs from the location monument on which this notice is posted approximately 2 feet in a SOUTHWESTERLY direction to the SOUTHWEST endline and approximately 1498 feet in an NORTHEASTERLY direction to the NORTHEAST endline and is also marked by six monuments, one at each corner and one at the center of each endline of the claim, making the claim in the form of a parallelogram. The location monument at which this notice is situated within the boundaries of the claim at and within approximately 2 feet of the SOUTH corner of the claim and within Section 1, T. 4 S., R. 23 W., G.&S.R.M., and this claim encompasses portions of the quarter-section subdivision(s), Section(s), Township(s) and Range as follows: NW 1/4 + SW 1/4 OF SECTION 1, T. 4 S., R. 23 W., G & S.R.M.

The locality of this claim with reference to some natural object or permanent monument and additional information concerning its locality are as follows: The West quarter corner of Section 1 is approximately 300 feet in a N 40° W direction from the south corner of this claim.

DATED AND POSTED on the ground this 14th day of October, 1983.RECEIVED  
B.L.M. AZ STATE OFFICE

OCT 21 1983

LOCATOR:

ORBEX RESOURCES, INC.

07.45 A.M.

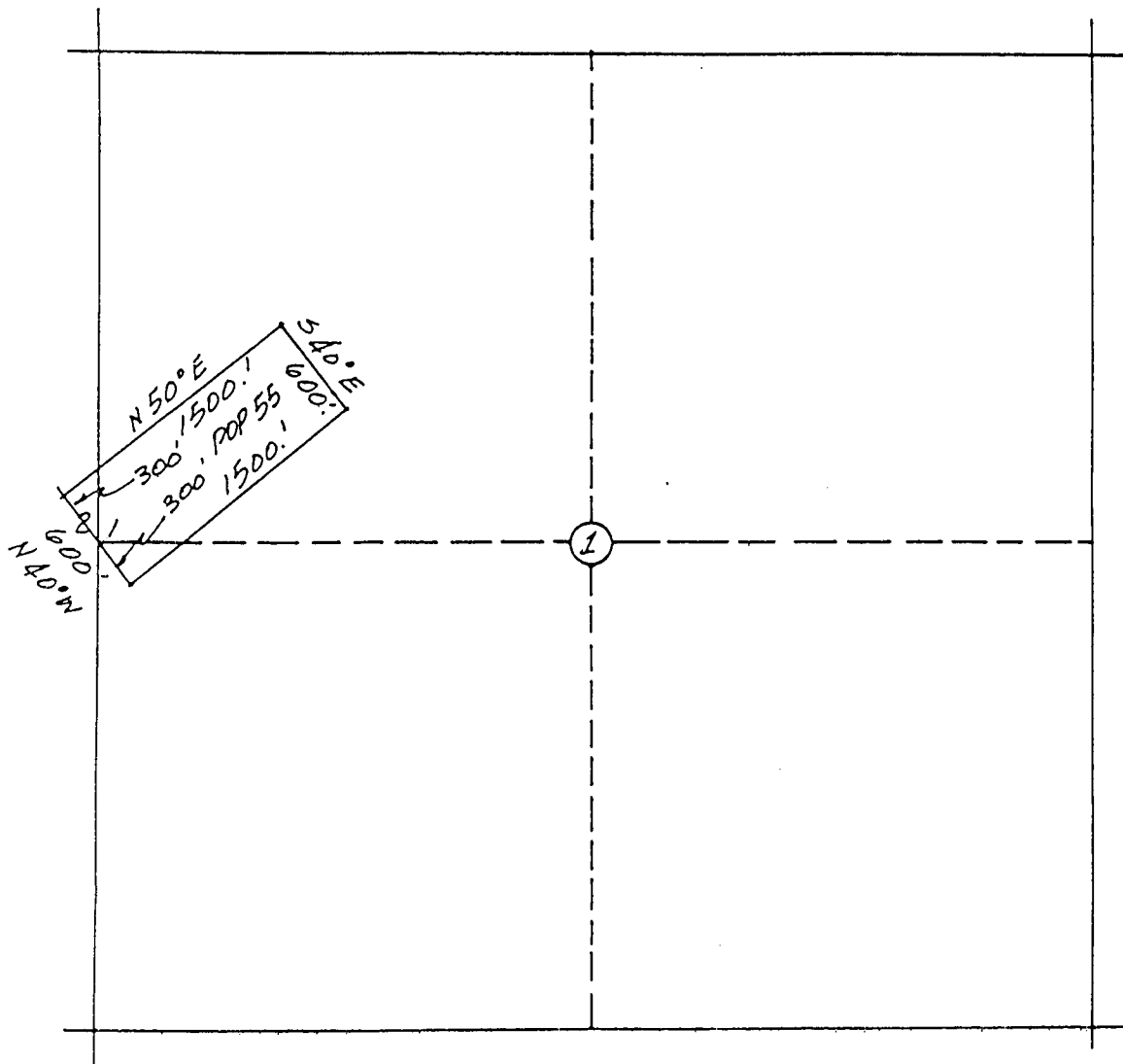
PHOENIX, ARIZONA

Witness:

By

A MC 207727

CLAIM MAP




SCALE 1"=100'

THE POP 55 LOSE CLAIM IS LOCATED WITHIN NW/4 & SW/4 SECTION 1  
T 4 S, R 23 W., G & SRM -

ALL CORNERS AND LOCATION MONUMENTS ARE 2" x 2" BY 5 FT. IN LENGTH  
WOOD POST.

RECEIVED  
B.L.M. AZ STATE OFFICE  
OCT 21 1983  
07.45 A.M.  
PHOENIX, ARIZONA



83-005433

## NOTICE OF LOCATION

Lode

RECORDED IN OFFICIAL RECORDS OF LA PAZ COUNTY, ARIZONA OCT 17 3 39 PM '83	
Lois K. Hesse, COUNTY RECORDER	
FEE	5 - PGS 1-2

MICROFILMED INDEXED

NOTICE IS HEREBY GIVEN that the Pop 56 lode mining claim, more fully described below, is hereby located by ORBEX RESOURCES, INC., an Alaska Corporation, whose address is c/o Leo N. Smith, Attorney, Suite 902 Transamerica Building, 177 North Church Avenue, Tucson, Arizona 85701. The length of this claim is approximately 1500 feet and the width of this claim is approximately 600 feet. The general course of this claim is NORTH-SOUTH, and it is situated in the Silver Mining District, La Paz County, Arizona. This claim runs from the location monument on which this notice is posted approximately 2 feet in a SOUTH direction to the SOUTH endline and approximately 1498 feet in an NORTH direction to the NORTH endline and is also marked by six monuments, one at each corner and one at the center of each endline of the claim, making the claim in the form of a parallelogram. The location monument at which this notice is situated within the boundaries of the claim at and within approximately 2 feet of the SOUTHEAST corner of the claim and within Section 1, T. 4S., R. 23 W., G.&S.R.M., and this claim encompasses portions of the quarter-section subdivision(s), Section(s), Township(s) and Range as follows: NE 1/4 OF SECTION 1,  
T. 4S., R. 23 W., G. & S. R. M.

The locality of this claim with reference to some natural object or permanent monument and additional information concerning its locality are as follows: The NE corner of Section 1 is approximately 2475 feet in a N 15° E direction from the southeast corner of this claim. The east side of this claim is bounded by the Pop 57 claim, the south endline is bounded by the Pop 58 claim, the west side is partially bounded by the Pop 60 claim and the north endline is bounded by the Pop 22 claim.

DATED AND POSTED on the ground this 14th day of October, 1983.

RECEIVED  
B.L.M. AZ STATE OFFICE

OCT 21 1983

LOCATOR:

ORBEX RESOURCES, INC.

Witness:

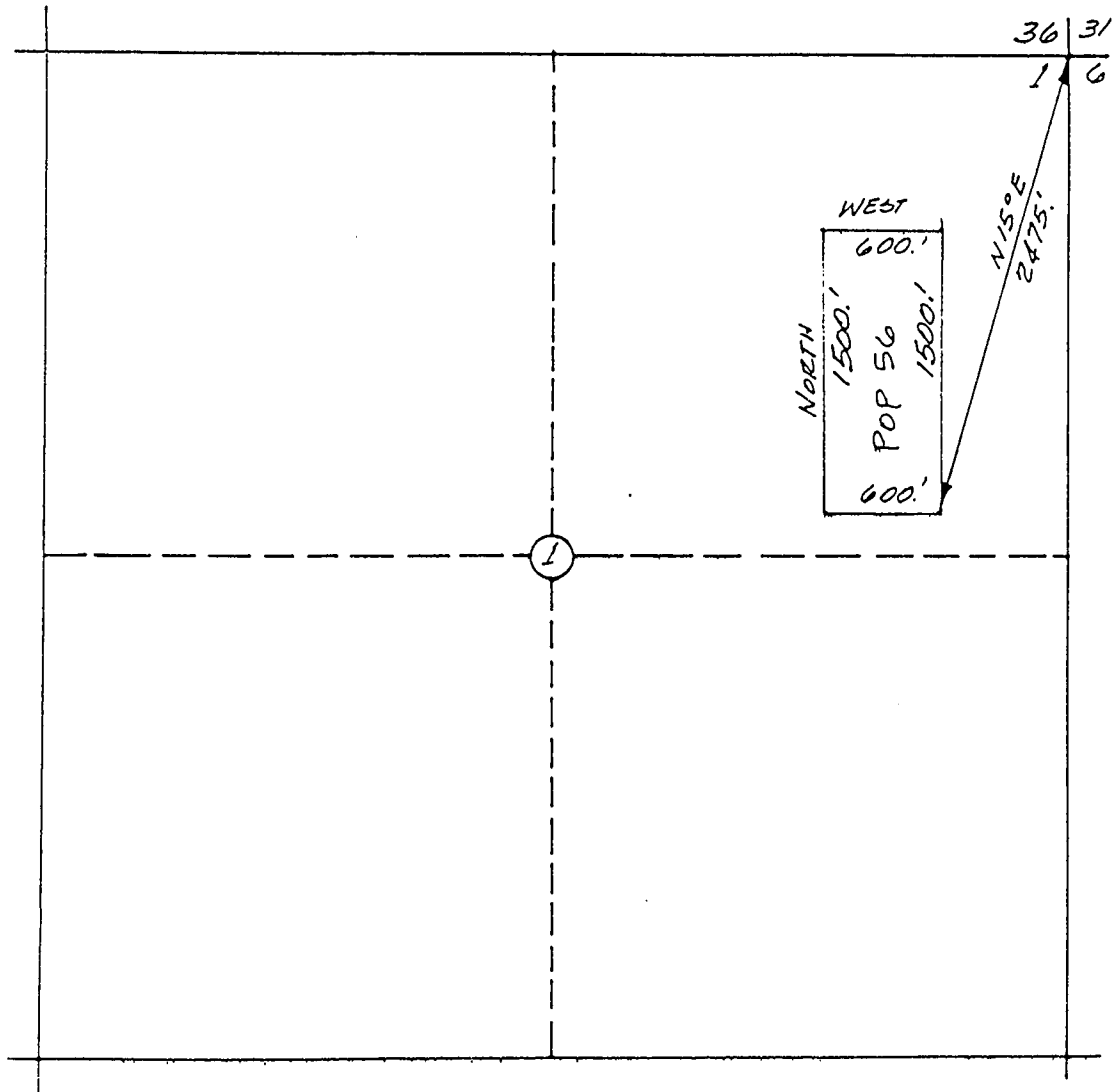
Michael A. Hesse  
07.45 A.M.  
PHOENIX, ARIZONA

By Richard W. Hesse



A MC 207728

CLAIM MAP



SCALE 1"=100'

THE POP 56 LOSE CLAIM IS LOCATED WITHIN NE 1/4 SECTION 1  
T 4 S, R 23 W., G & SRM

ALL CORNERS AND LOCATION MONUMENTS ARE 2" x 2" BY 3 FT. IN LENGTH  
 WOOD POST.

RECEIVED  
 B.L.M. AZ STATE OFFICE

OCT 21 1983

07.45 A.M.  
 PHOENIX, ARIZONA



83-005434

RECORDED IN OFFICIAL RECORDS  
OF LA PAZ COUNTY, ARIZONA

Oct 17 3 39 PM '83

Lois K. Hesse, COUNTY RECORDER

FEE 5- PGS 1-2

## NOTICE OF LOCATION

Lode

MICROFILMED INDEXED

NOTICE IS HEREBY GIVEN that the POP 57 lode mining claim more fully described below, is hereby located by ORBEX RESOURCES, INC., an Alaska Corporation, whose address is c/o Leo N. Smith, Attorney, Suite 902 Transamerica Building, 177 North Church Avenue, Tucson, Arizona 85701. The length of this claim is approximately 1500 feet and the width of this claim is approximately 600 feet. The general course of this claim is NORTH-SOUTH, and it is situated in the Silver Mining District, La Paz County, Arizona. This claim runs from the location monument on which this notice is posted approximately 2 feet in a SOUTH direction to the SOUTH endline and approximately 1498 feet in an NORTH direction to the NORTH endline and is also marked by six monuments, one at each corner and one at the center of each endline of the claim, making the claim in the form of a parallelogram. The location monument at which this notice is situated within the boundaries of the claim at and within approximately 2 feet of the SOUTHWEST corner of the claim and within Section 1, T. 4S., R. 23 W., G.&S.R.M., and this claim encompasses portions of the quarter-section subdivision(s), Section(s), Township(s) and Range as follows: NE 1/4 OF SECTION 1, T. 4S., R. 23 W., G & S. R. M.

The locality of this claim with reference to some natural object or permanent monument and additional information concerning its locality are as follows: The NE corner of Section 1 is approximately 2475 feet in a N 15° E direction from the southwest corner of this claim. The west side of this claim is bounded by the Pop 56 claim, the south endline by the Pop 59 claim and the northwest corner of this claim coincides with the southwest corner of the Pop 21 claim.

DATED AND POSTED on the ground this 14th day of October, 1983.RECEIVED  
B.L.M. AZ STATE OFFICE LOCATOR:

OCT 21 1983

ORBEX RESOURCES, INC.

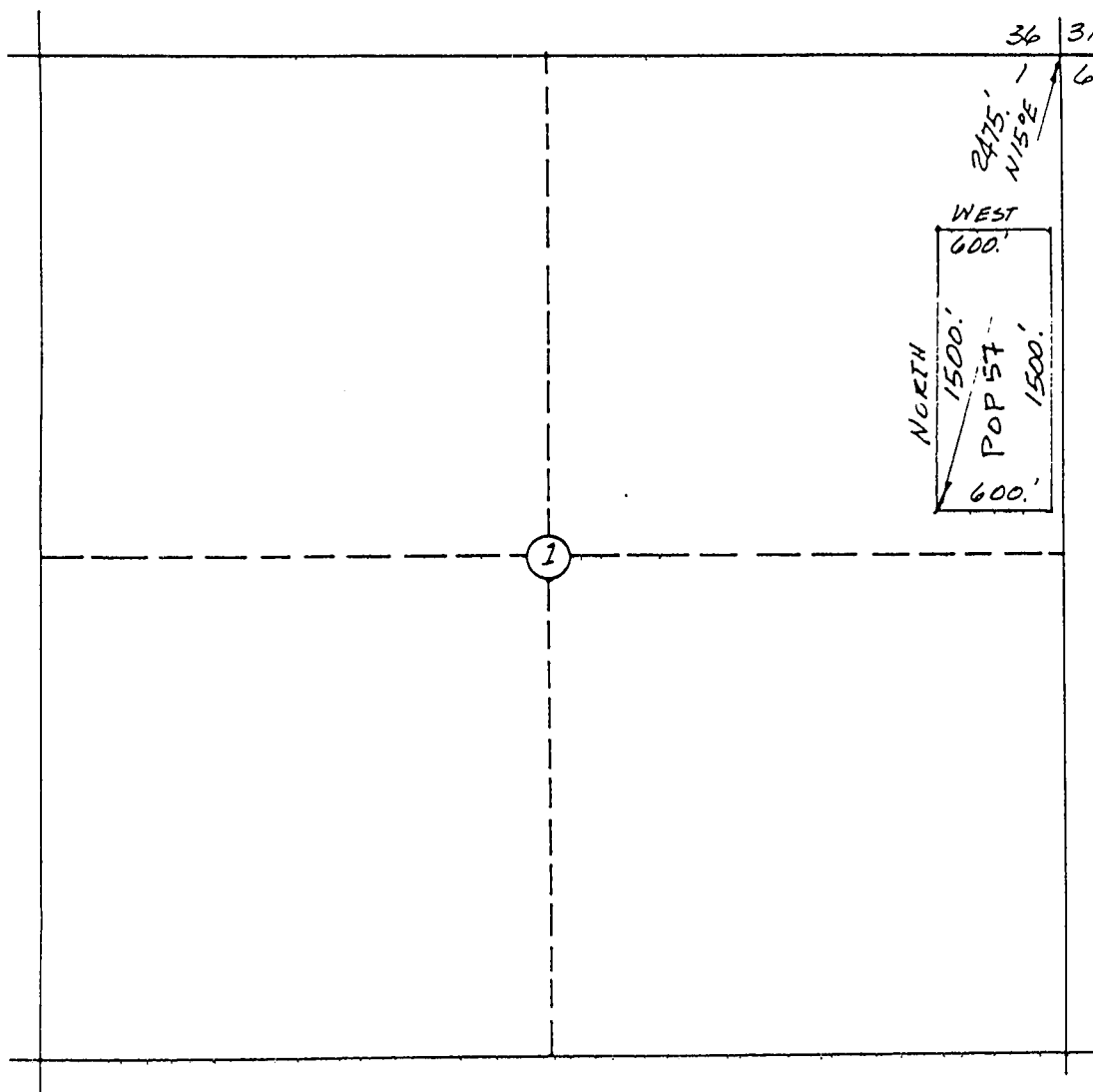
Witness:

07.45 A.M.  
PHOENIX, ARIZONA

By

A MC 207729

CLAIM MAP



SCALE 1"=100'

THE POP 57 LODE CLAIM IS LOCATED WITHIN NE 1/4 SECTION 1  
- T 4 S, R 23 W., G & SRM -

ALL CORNERS AND LOCATION MONUMENTS ARE 2"x 2" BY 3 FT. IN LENGTH  
WOOD POST.

RECEIVED  
B.L.M. AZ STATE OFFICE

OCT 21 1983

07.45 A.M.  
PHOENIX, ARIZONA



## NOTICE OF LOCATION

Lode

RECORDED IN OFFICIAL RECORDS OF LA PAZ COUNTY, ARIZONA Oct 17 3 40 PM '83	
Lois K. Hesse, COUNTY RECORDER	
FEE 5-	PGS 1-2

MICROFILMED INDEXED

NOTICE IS HEREBY GIVEN that the POP 58 Lode mining claim, more fully described below, is hereby located by ORBEX RESOURCES, INC., an Alaska Corporation, whose address is c/o Leo N. Smith, Attorney, Suite 902 Transamerica Building, 177 North Church Avenue, Tucson, Arizona 85701. The length of this claim is approximately 1500 feet and the width of this claim is approximately 600 feet. The general course of this claim is NORTH-SOUTH, and it is situated in the Silver Mining District, La Paz County, Arizona. This claim runs from the location monument on which this notice is posted approximately 2 feet in a NORTH direction to the NORTH endline and approximately 1498 feet in an SOUTH direction to the SOUTH endline and is also marked by six monuments, one at each corner and one at the center of each endline of the claim, making the claim in the form of a parallelogram. The location monument at which this notice is situated within the boundaries of the claim at and within approximately 2 feet of the NORTHEAST corner of the claim and within Section 1, T. 4S., R. 23 W., G.&S.R.M., and this claim encompasses portions of the quarter-section subdivision(s), Section(s), Township(s) and Range as follows: NE 1/4 & SE 1/4 of SECTION 1, T. 4S., R. 23 W., G. & S. R. M.

The locality of this claim with reference to some natural object or permanent monument and additional information concerning its locality are as follows: The NE corner of Section 1 is approximately 2475 feet in a N 15° E direction from the northeast corner of this claim. This claim is bounded on the east by the Pop 59 claim, on the north by the Pop 56 claim and partially bounded on the west by the Pop 60 claim.

DATED AND POSTED on the ground this 14th day of October, 1983.

RECEIVED  
B.L.M. AZ STATE OFFICE

OCT 21 1983

LOCATOR:

ORBEX RESOURCES, INC.

07.45 A.M.

PHOENIX, ARIZONA

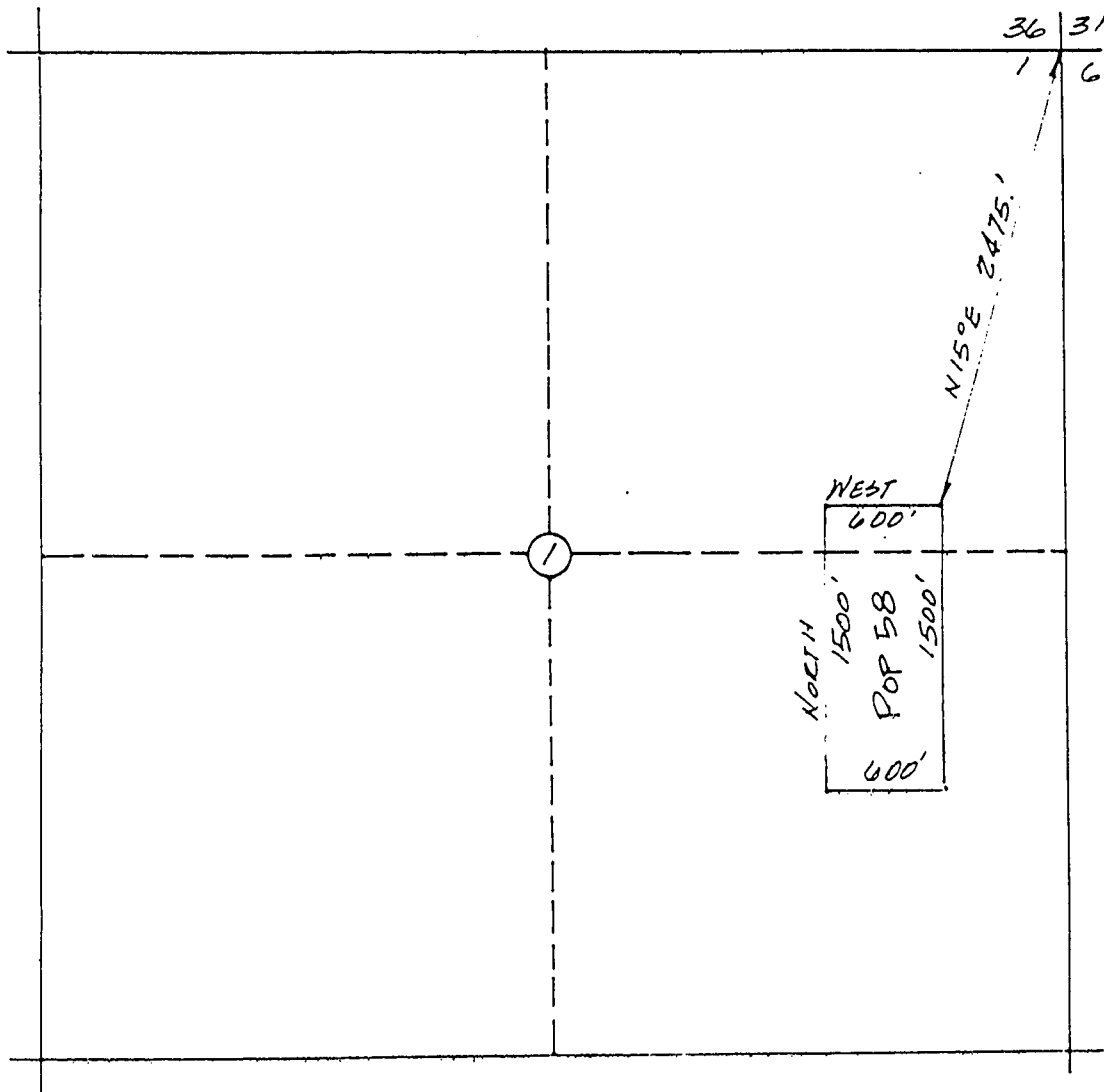
Witness:

Michael D. Hesse

By Richard M. Ditty

A MC 207730

CLAIM MAP



SCALE 1"=1000'

THE POP 58 LOSE CLAIM IS LOCATED WITHIN NE 1/4 & SE 1/4 SECTION 1  
T 4 S, R 23 W., G & SRM


ALL CORNERS AND LOCATION MONUMENTS ARE 2" x 2" BY 3 FT. IN LENGTH  
WOOD POST.

RECEIVED  
B.L.M. AZ STATE OFFICE

OCT 21 1983

07.45 A.M.  
PHOENIX, ARIZONA





## NOTICE OF LOCATION

Lode

RECORDED IN OFFICIAL RECORDS OF LA PAZ COUNTY, ARIZONA	
OCT 17 3 40 PM '83	
Lois K. Hesse, COUNTY RECORDER	
FEE	5- PGS 1-2

MICROFILMED INDEXED

NOTICE IS HEREBY GIVEN that the Pop 59 lode mining claim, more fully described below, is hereby located by ORBEX RESOURCES, INC., an Alaska Corporation, whose address is c/o Leo N. Smith, Attorney, Suite 902, Transamerica Building, 177 North Church Avenue, Tucson, Arizona 85701. The length of this claim is approximately 1500 feet and the width of this claim is approximately 600 feet. The general course of this claim is NORTH-SOUTH, and it is situated in the Silver Mining District, La Paz County, Arizona. This claim runs from the location monument on which this notice is posted approximately 2 feet in a NORTH direction to the NORTH endline and approximately 1498 feet in an SOUTH direction to the SOUTH endline and is also marked by six monuments, one at each corner and one at the center of each endline of the claim, making the claim in the form of a parallelogram. The location monument at which this notice is situated within the boundaries of the claim at and within approximately 2 feet of the NORTHWEST corner of the claim and within Section 1, T. 4S., R. 23 W., G.&S.R.M., and this claim encompasses portions of the quarter-section subdivision(s), Section(s), Township(s) and Range as follows: NE 1/4 & SE 1/4 OF SECTION 1, T. 4S., R. 23 W., G. & S. R. M.

The locality of this claim with reference to some natural object or permanent monument and additional information concerning its locality are as follows: The NW corner of Section 1 is approximately 2475 feet in a N 15° E direction from the north<sup>west</sup>~~east~~ corner of this claim. This claim is bounded on the north by the Pop 57 claim and on the west by the Pop 58 claim.

DATED AND POSTED on the ground this 14th day of October, 1983.

RECEIVED  
B.L.M. AZ STATE OFFICE LOCATOR:

OCT 21 1983

ORBEX RESOURCES, INC.

07.45 A.M.  
PHOENIX, ARIZONA

Witness:

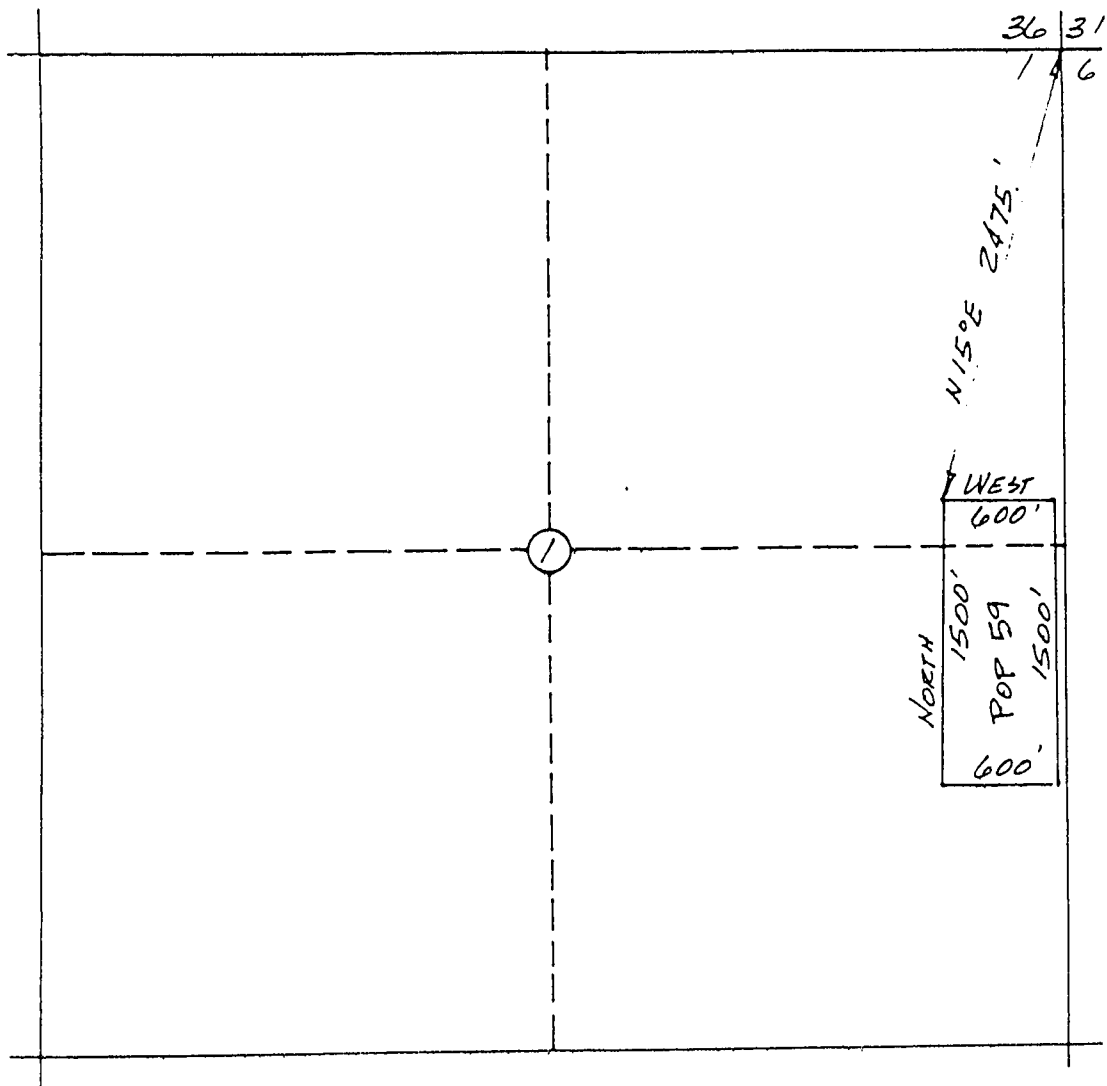
Michael R. Hesse

By Richard M. Hesse

83-005436

A MC 207731

CLAIM MAP



SCALE 1"=1000'


THE POP 59 LOSE CLAIM IS LOCATED WITHIN NE 1/4 & SE 1/4 SECTION 1  
T 4 S, R 23 W., G & SRM

ALL CORNERS AND LOCATION MONUMENTS ARE 2" x 2" BY 3 FT. IN LENGTH  
WOOD POST.

RECEIVED  
B.L.M. AZ STATE OFFICE

OCT 21 1983

07.45 A.M.  
PHOENIX, ARIZONA



## NOTICE OF LOCATION

Lode

RECORDED IN OFFICIAL RECORDS OF LA PAZ COUNTY, ARIZONA OCT 17 3 40 PM '83	
Lois K. Hesse, COUNTY RECORDER	
FEE	5 - PGS 1-2
MICROFILMED INDEXED	

NOTICE IS HEREBY GIVEN that the POP 60 lode mining claim more fully described below, is hereby located by ORBEX RESOURCES, INC., an Alaska Corporation, whose address is c/o Leo N. Smith, Attorney, Suite 902 Transamerica Building, 177 North Church Avenue, Tucson, Arizona 85701. The length of this claim is approximately 1500 feet and the width of this claim is approximately 600 feet. The general course of this claim is NORTH-SOUTH, and it is situated in the Silver Mining District, La Paz County, Arizona. This claim runs from the location monument on which this notice is posted approximately 2 feet in a NORTH direction to the NORTH endline and approximately 1498 feet in an SOUTH direction to the SOUTH endline and is also marked by six monuments, one at each corner and one at the center of each endline of the claim, making the claim in the form of a parallelogram. The location monument at which this notice is situated within the boundaries of the claim at and within approximately 20 feet of the NORTHEAST corner of the claim and within Section 1, T. 4S, R. 23 W., G.&S.R.M., and this claim encompasses portions of the quarter-section subdivision(s), Section(s), Township(s) and Range as follows: NE 1/4 & SE 1/4 OF SECTION 1, T. 4S, R. 23 W., G. & S. R. M.

The locality of this claim with reference to some natural object or permanent monument and additional information concerning its locality are as follows: The NE corner of Section 1 is approximately 2050 feet in a N 40° E direction from the northeast corner of this claim. This claim is bounded on the east by the Pop 56 and Pop 58 claims.

DATED AND POSTED on the ground this 14th day of October, 1983.

RECEIVED  
B.L.M. AZ STATE OFFICE

OCT 21 1983

LOCATOR:

ORBEX RESOURCES, INC.

07.45 A.M.

PHOENIX, ARIZONA

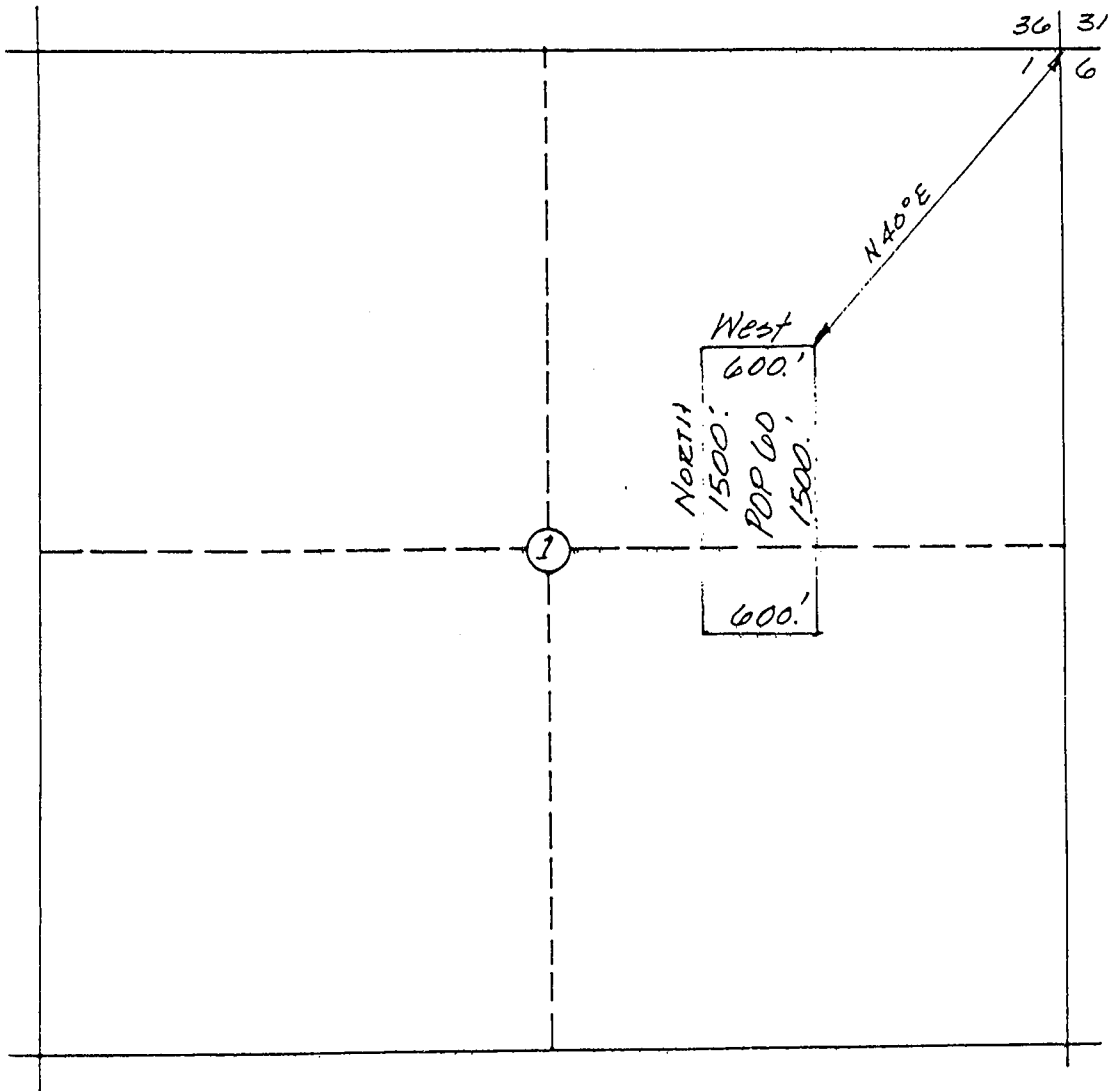
Witness:

Michael D. Moore

By Richard W. Riddle

A MC 207732

CLAIM MAP




THE POP 60 LODE CLAIM IS LOCATED WITHIN NE 1/4 & SE 1/4 SECTION 1  
T 4 S, R 23 W., G & SRM -

ALL CORNERS AND LOCATION MONUMENTS ARE 2" x 2" BY 3 FT. IN LENGTH  
WOOD POST.

RECEIVED  
B.L.M. AZ STATE OFFICE  
OCT 21 1983  
07.45 A.M.  
PHOENIX, ARIZONA

83-005438



## NOTICE OF LOCATION

LodeRECORDED IN OFFICIAL RECORDS  
OF LA PAZ COUNTY, ARIZONA

OCT 17 3 40 PM '83

Lois K. Hesse, COUNTY RECORDER

FEE 5- PGS 7-2

MICROFILME INDEXED

NOTICE IS HEREBY GIVEN that the Pop 61 lode mining claim more fully described below, is hereby located by ORBEX RESOURCES, INC., an Alaska Corporation, whose address is c/o Leo N. Smith, Attorney, Suite 902 Transamerica Building, 177 North Church Avenue, Tucson, Arizona 85701. The length of this claim is approximately 1500 feet and the width of this claim is approximately 600 feet. The general course of this claim is EAST-WEST, and it is situated in the Silver Mining District, La Paz County, Arizona. This claim runs from the location monument on which this notice is posted approximately 2 feet in a EAST direction to the EAST endline and approximately 1498 feet in an WEST direction to the WEST endline and is also marked by six monuments, one at each corner and one at the center of each endline of the claim, making the claim in the form of a parallelogram. The location monument at which this notice is situated within the boundaries of the claim at and within approximately 2 feet of the NORTHEAST corner of the claim and within Section 36, T. 35., R. 23 W., G.&S.R.M., and this claim encompasses portions of the quarter-section subdivision(s), Section(s), Township(s) and Range as follows: NW 1/4 OF SECTION 36,  
T. 35., R. 23 W., G & S.R.M.

The locality of this claim with reference to some natural object or permanent monument and additional information concerning its locality are as follows: The north quarter corner of Section 36 is approximately 755 feet in a N 51° E direction from the northeast corner of this claim. This claim is bounded on the east end by the Pop 11 claim.

DATED AND POSTED on the ground this 19th day of October, 1983.RECEIVED  
B.L.M. AZ STATE OFFICE

LOCATOR:

ORBEX RESOURCES, INC.

OCT 21 1983

Witness:

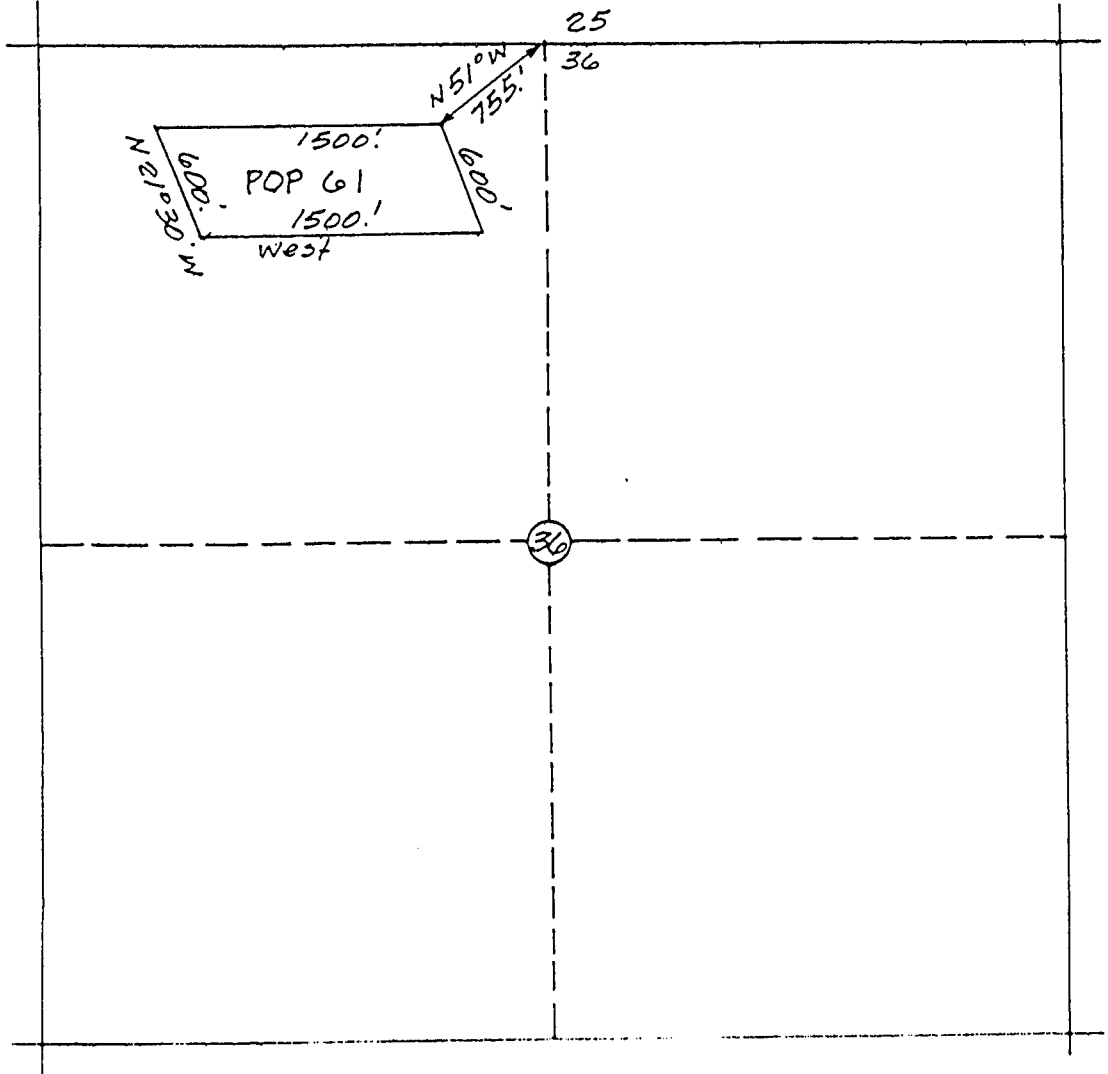
Richard M. Ruddy  
07.45 A.M.  
PHOENIX, ARIZONA

By Richard M. Ruddy



A MC 207733

CLAIM MAP



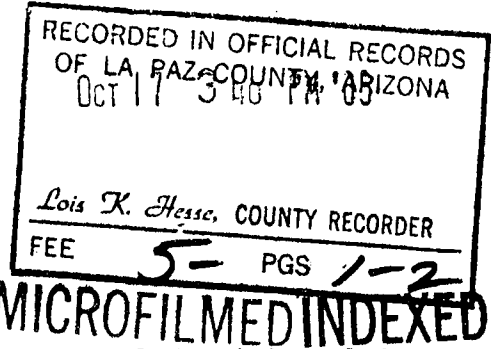
THE POP 61 LODE CLAIM IS LOCATED WITHIN NW 1/4 SECTION 36  
T 3 S, R 24 W., G & SRM  
ALL CORNERS AND LOCATION MONUMENTS ARE 2" x 2" BY 3 FT. IN LENGTH  
WOOD POST.

RECEIVED  
B.L.M. AZ STATE OFFICE  
OCT 21 1983  
07.45 A.M.  
PHOENIX, ARIZONA



## NOTICE OF LOCATION

Lode



NOTICE IS HEREBY GIVEN that the Pop 62 lode mining claim, more fully described below, is hereby located by ORBEX RESOURCES, INC., an Alaska Corporation, whose address is c/o Leo N. Smith, Attorney, Suite 902, Transamerica Building, 177 North Church Avenue, Tucson, Arizona 85701. The length of this claim is approximately 1500 feet and the width of this claim is approximately 600 feet. The general course of this claim is EAST-WEST, and it is situated in the Silver Mining District, La Paz County, Arizona. This claim runs from the location monument on which this notice is posted approximately 2 feet in a WEST direction to the WEST endline and approximately 1498 feet in an EAST direction to the EAST endline and is also marked by six monuments, one at each corner and one at the center of each endline of the claim, making the claim in the form of a parallelogram. The location monument at which this notice is situated within the boundaries of the claim at and within approximately 2 feet of the SOUTH-WEST corner of the claim and within Section 25, T. 3 S., R. 23 W., G.&S.R.M., and this claim encompasses portions of the quarter-section subdivision(s), Section(s), Township(s) and Range as follows: NW 1/4 + NE 1/4 OF SECTION 25, T. 3 S., R. 23 W., G. & S. R. M.

The locality of this claim with reference to some natural object or permanent monument and additional information concerning its locality are as follows: The north quarter corner of Section 25 is approximately 1450 feet in a N 62°E direction from the southwest corner of this claim. This claim is bounded on the south side by the Pop 2 claim and on the east end by the Pop 1 claim.

DATED AND POSTED on the ground this 14th day of October, 1983.

RECEIVED  
B.L.M. AZ STATE OFFICE LOCATOR:

OCT 21 1983

ORBEX RESOURCES, INC.

Witness:

Michael J. Hesse

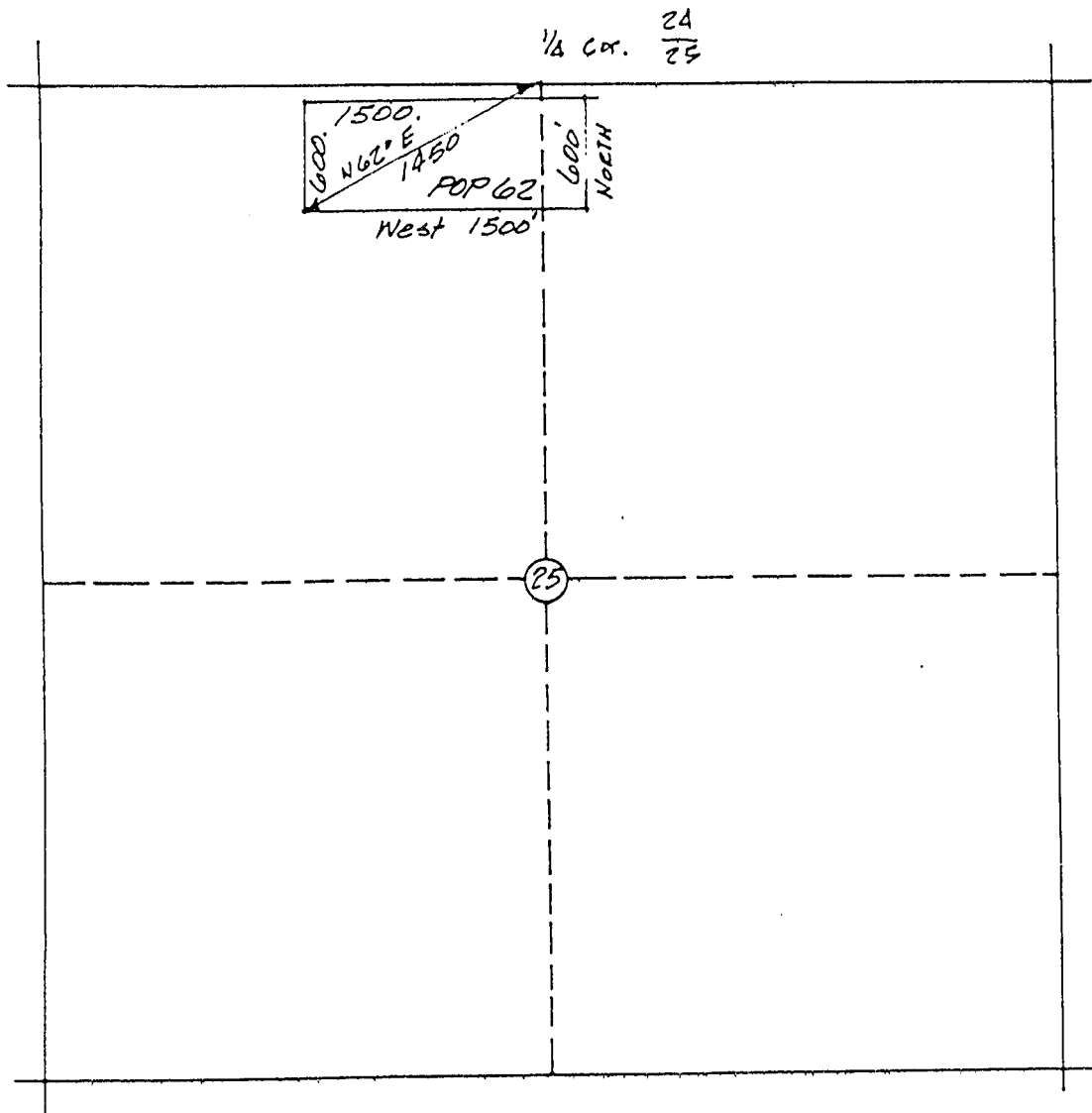
07.45 A.M.  
PHOENIX, ARIZONA

By Richard M. Wally

A MC 207734

A MC 207734

CLAIM MAP



THE POP 62 LOSE CLAIM IS LOCATED WITHIN NE 1/4 & NW 1/4 SECTION 25  
T 3 S, R 24 W., G & SRM  
ALL CORNERS AND LOCATION MONUMENTS ARE 2" x 2" BY 3 FT. IN LENGTH  
WOOD POST.

RECEIVED  
B.L.M. AZ STATE OFFICE  
OCT 21 1983  
07.45 A.M.  
PHOENIX, ARIZONA



## NOTICE OF LOCATION

Lode

IN. ORDE ) IN OFFICIAL RECORDS OF LA PAZ COUNTY, ARIZONA	
OCT 17 3 40 PM '83	
Lois K. Hesse, COUNTY RECORDER	
FEE	5- PGS 1-2

MICROFILM INDEXED

NOTICE IS HEREBY GIVEN that the Pop 63 lode mining claim A MC 207735  
 more fully described below, is hereby located by ORBEX RESOURCES, INC., an  
 Alaska Corporation, whose address is c/o Leo N. Smith, Attorney, Suite 902,  
 Transamerica Building, 177 North Church Avenue, Tucson, Arizona 85701. The  
 length of this claim is approximately 1500 feet and the width of this claim  
 is approximately 600 feet. The general course of this claim is EAST WEST,  
 and it is situated in the Silver Mining District, La Paz County, Arizona. This  
 claim runs from the location monument on which this notice is posted approxi-  
 mately 2 feet in a EAST direction to the EAST endline  
 and approximately 1498 feet in an WEST direction to the WEST  
 endline and is also marked by six monuments, one at each corner and one at the  
 center of each endline of the claim, making the claim in the form of a parallel-  
 ogram. The location monument at which this notice is situated within the  
 boundaries of the claim at and within approximately 2 feet of the SOUTHEAST  
 corner of the claim and within Section 25, T. 3 S, R. 23 W., G.&S.R.M.,  
 and this claim encompasses portions of the quarter-section subdivision(s),  
 Section(s), Township(s) and Range as follows: NE 1/4 & NW 1/4 OF SECTION 25,  
T. 3 S, R. 23 W AND SE 1/4 & SW 1/4 OF SECTION 24, T. 3 S, R. 23 W, G. & S. R. M.

The locality of this claim with reference to some natural object or  
 permanent monument and additional information concerning its locality are as  
 follows: The north quarter corner of Section 25 is approximately 1350  
 feet in a N 82° W direction from the southeast corner of this claim. This  
 claim is bounded on the south side by the north endline of the Pop 1 claim.

DATED AND POSTED on the ground this 14th day of October, 1983.

RECEIVED  
 B.L.M. AZ STATE OFFICE

OCT 21 1983

LOCATOR:

ORBEX RESOURCES, INC.

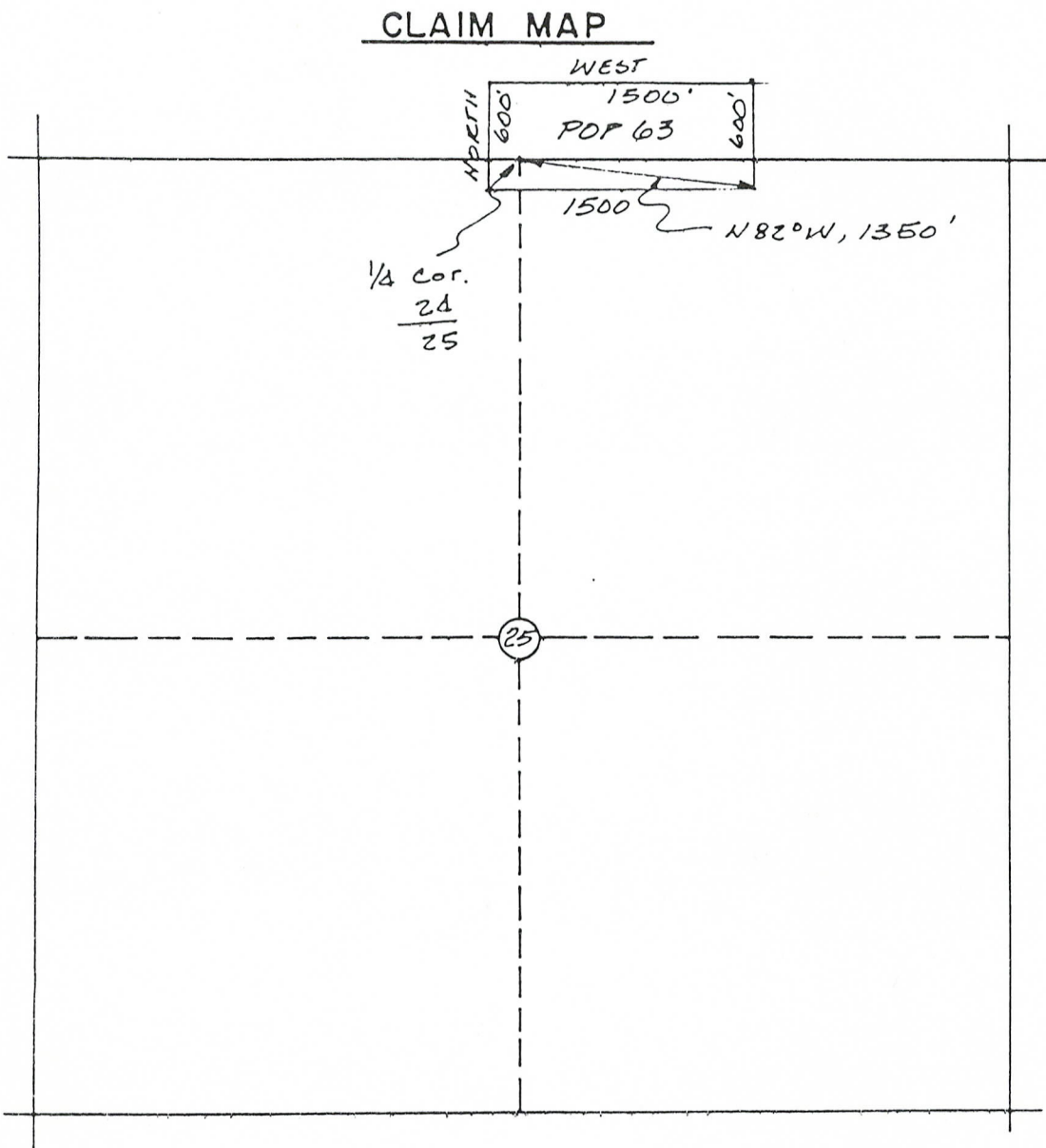
Witness:

Michael A. Hesse  
 07.45 A.M.  
 PHOENIX, ARIZONA

By

Richard M. Dally

A MC 207735



THE POP 63 LODE CLAIM IS LOCATED WITHIN NW 1/4 & NE 1/4 SECTION 25  
T 3 S, R 23 W., G & SRM AND SE 1/4 & SW 1/4 SEC. 24 T 3 S R 23 W  
ALL CORNERS AND LOCATION MONUMENTS ARE 2" x 2" BY 3 FT. IN LENGTH  
WOOD POST.

RECEIVED  
B.L.M. AZ STATE OFFICE  
OCT 21 1983  
07.45 A.M.  
PHOENIX, ARIZONA